



Date : Jan 30 2000 13:15:55

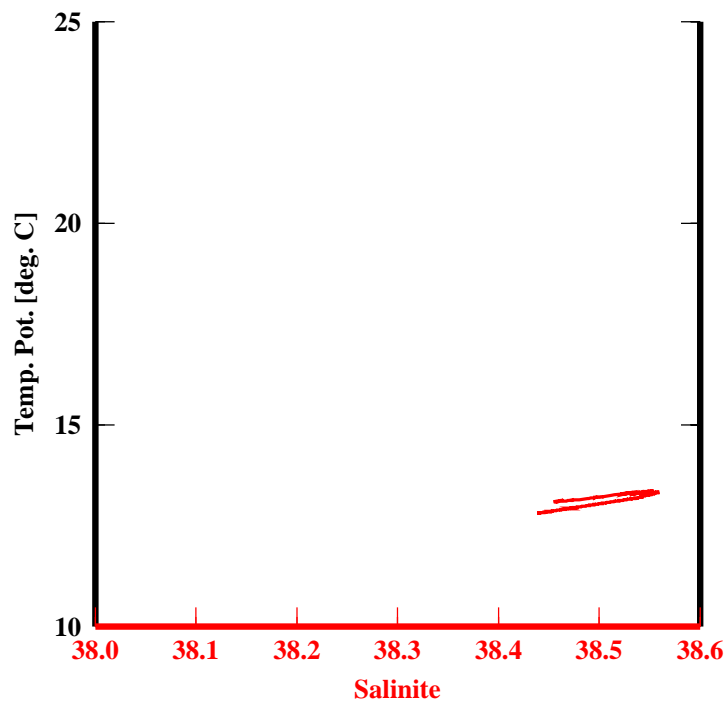
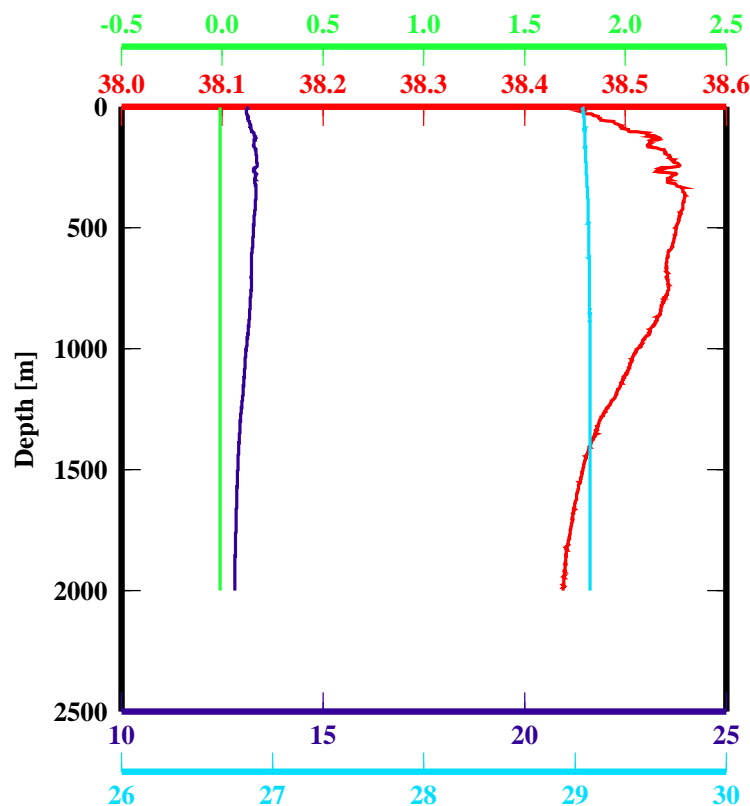
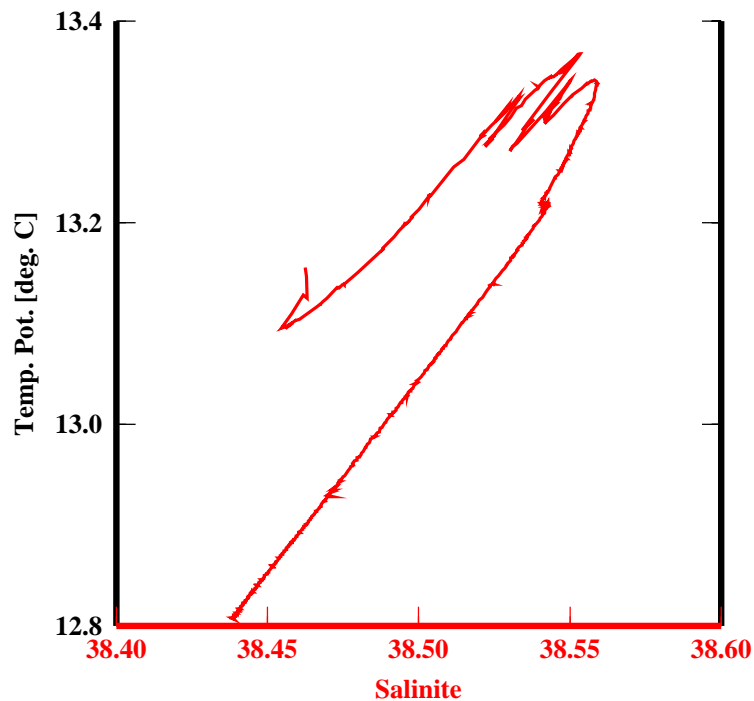
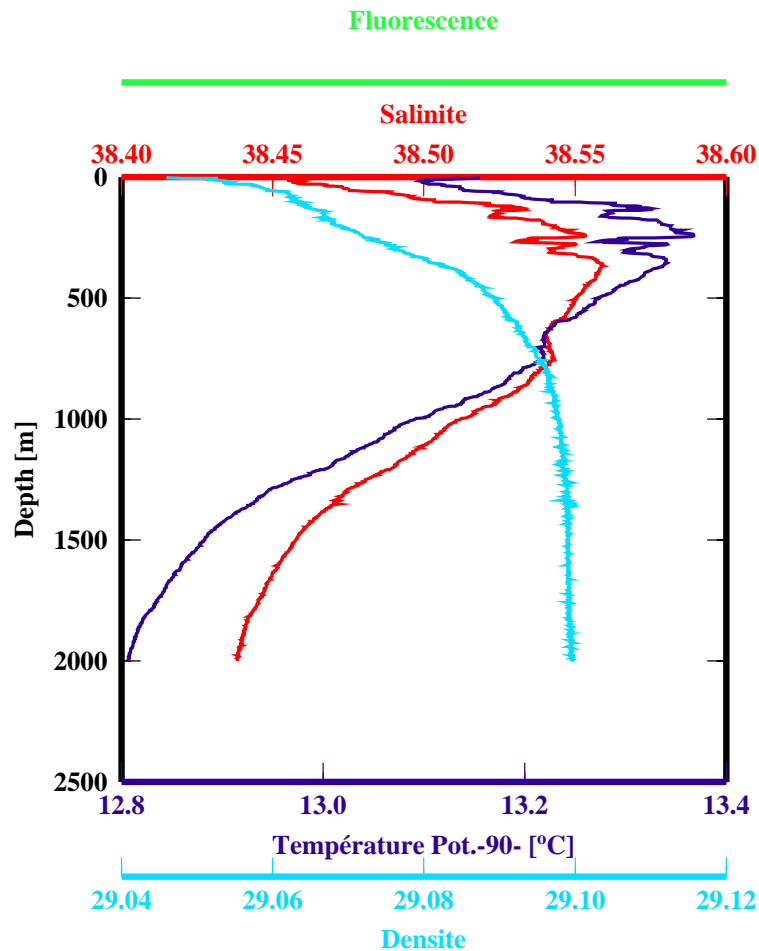
Lat : 43 24 982 Long.: 7 51 227

Vent : force : 4 direction : 7

Nebulosite : 3/8

Etat de la mer : peu agitee

P. Atmospherique : 1019



Date : Feb 22 2000 12:05:36

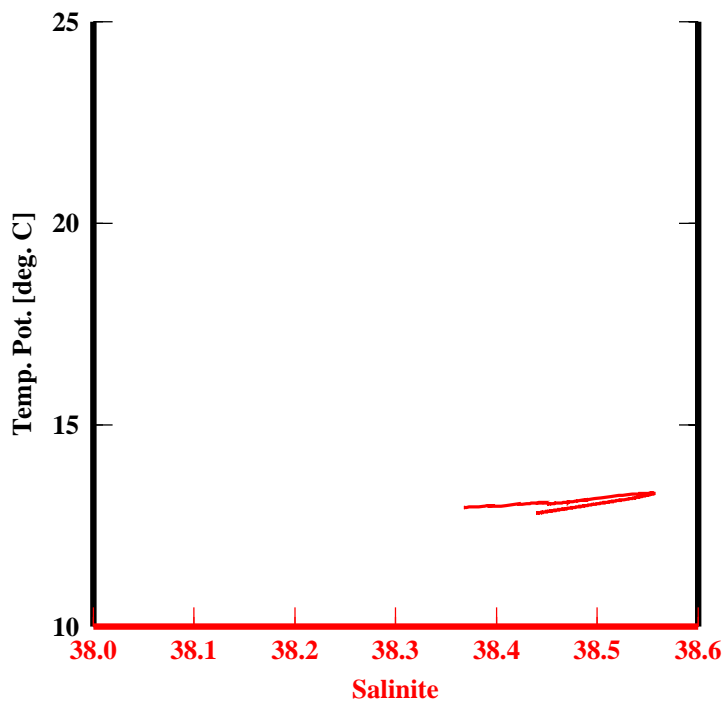
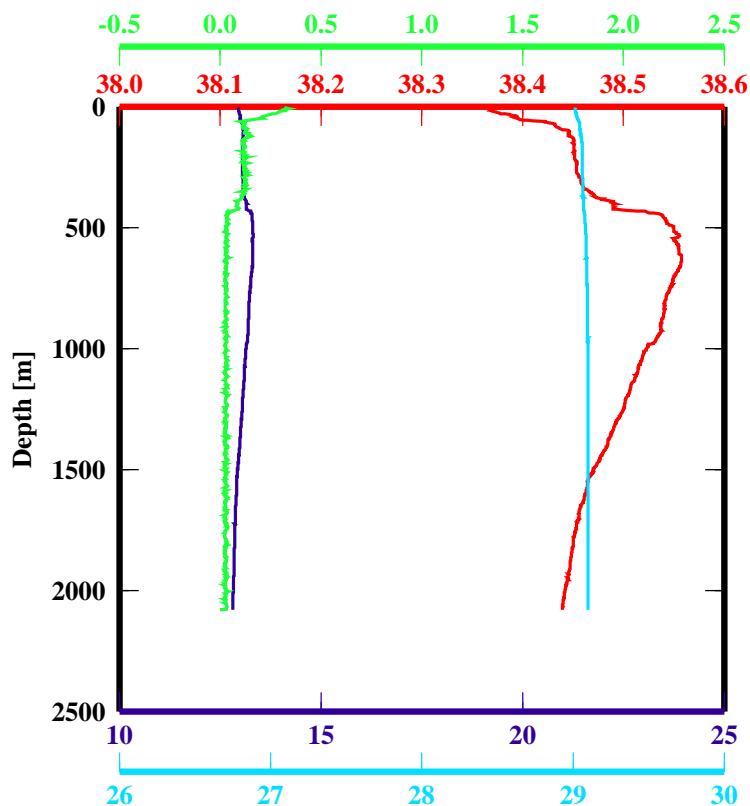
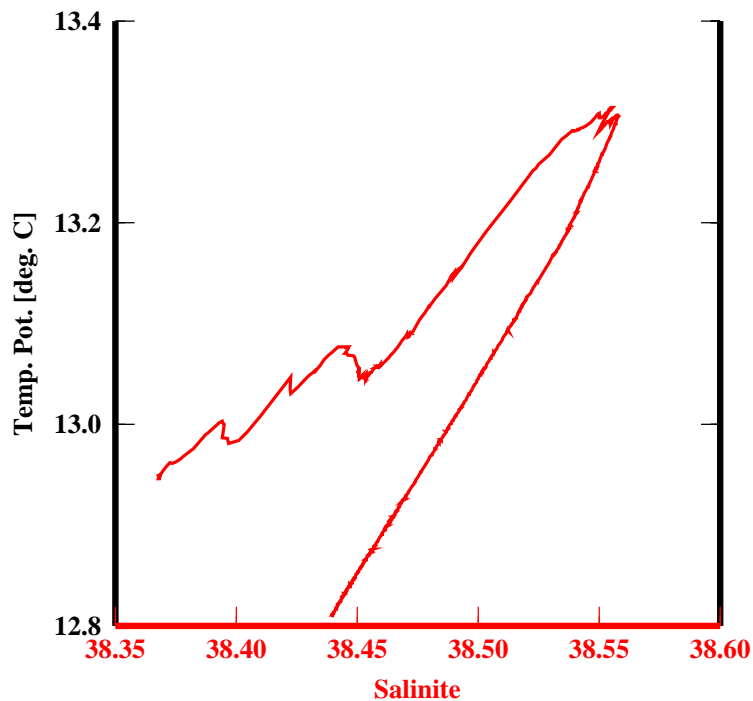
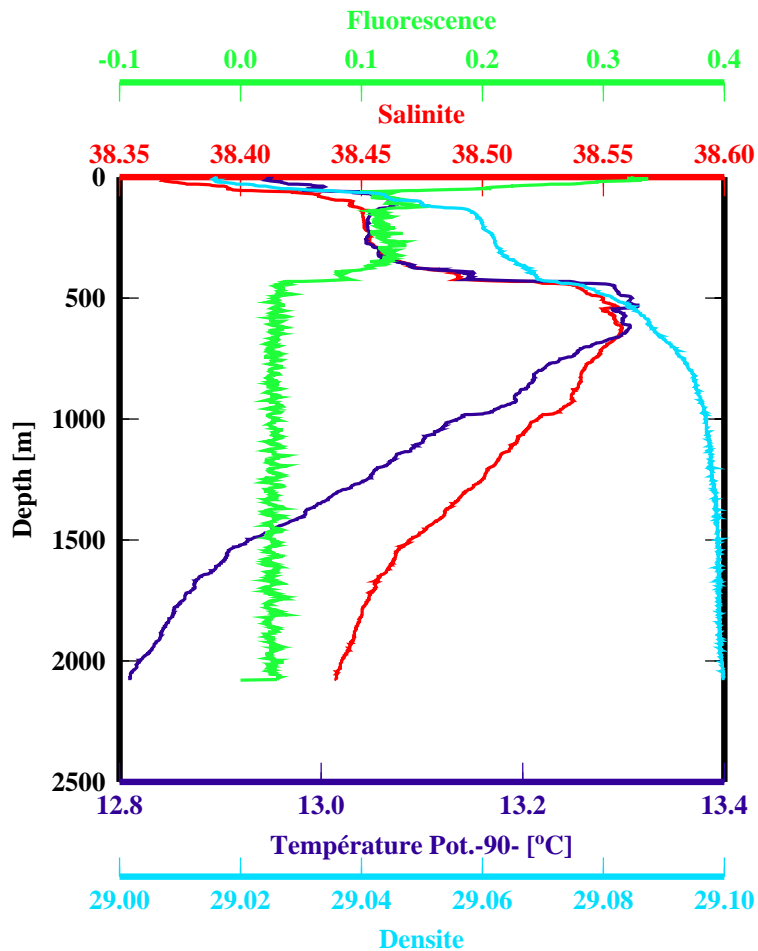
Lat : 43.24.828 Long.: 07.51.004

Vent : force : 15nd direction : 74

Nebulosite : 7/8

Etat de la mer : peu agitee

P. Atmospherique : 1023.8



Date : Mar 28 2000 13:54:41

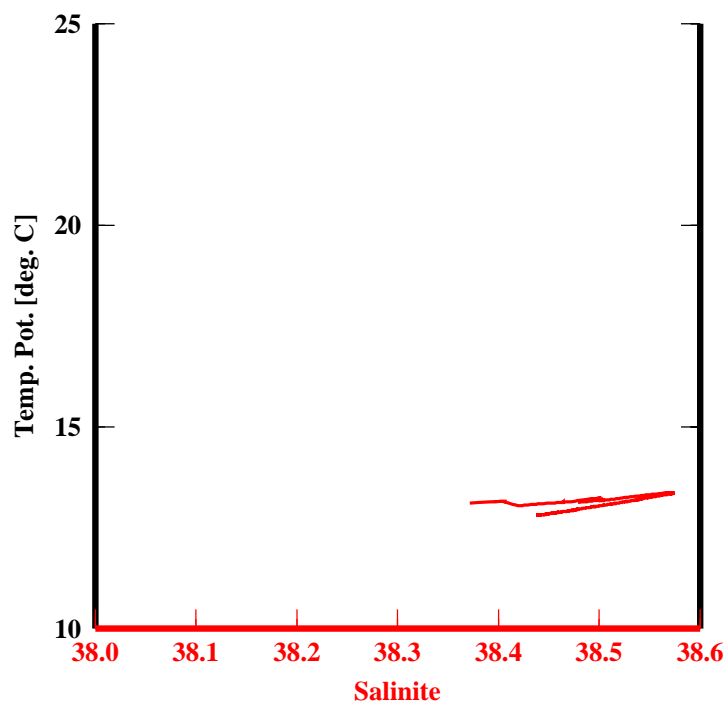
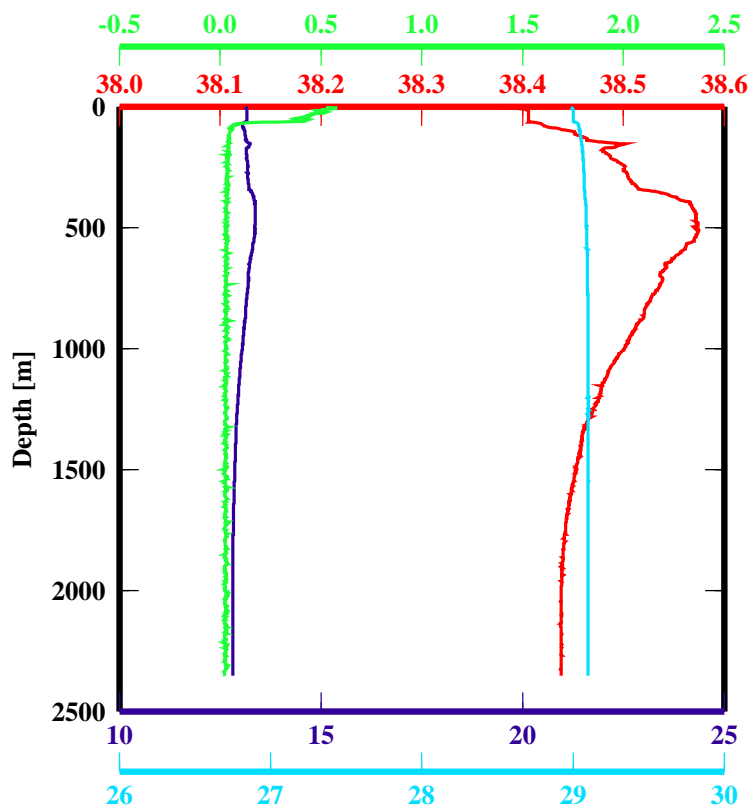
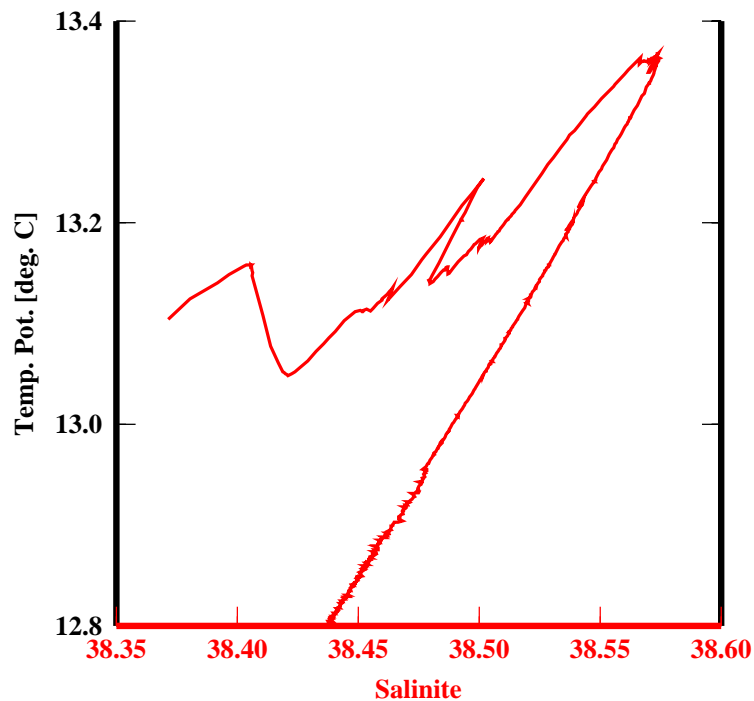
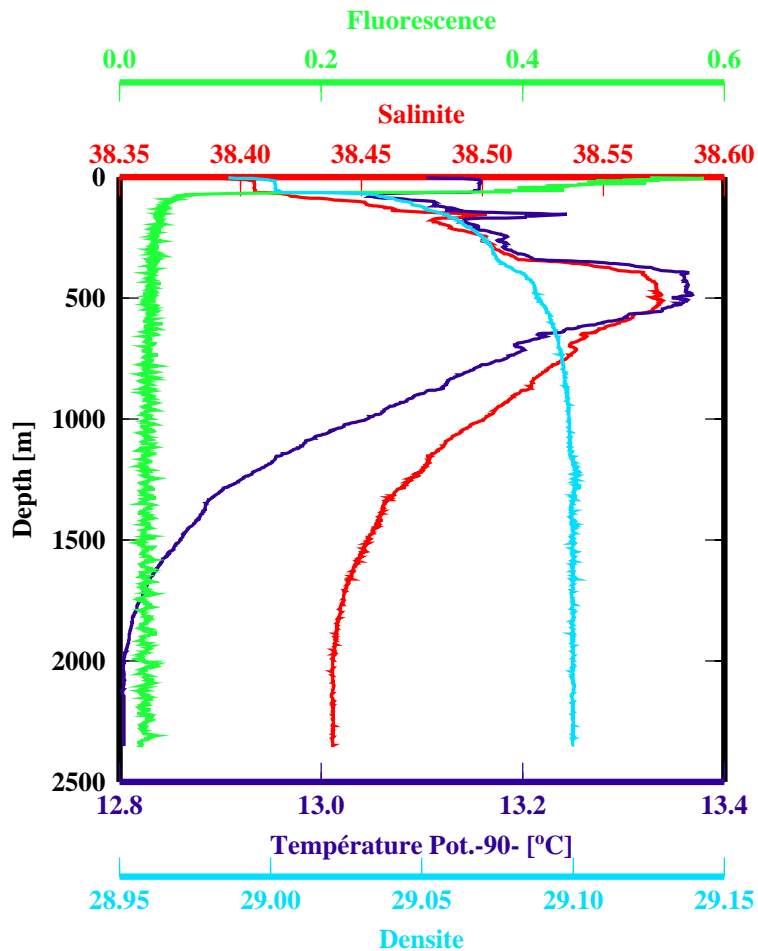
Lat : 43 24 997 Long.: 07 50 926

Vent : force : 9 nds direction : 90

Nebulosite : 8/8

Etat de la mer : peu agit e

P. Atmospherique : 1007



Date : Apr 14 2000 11:28:59

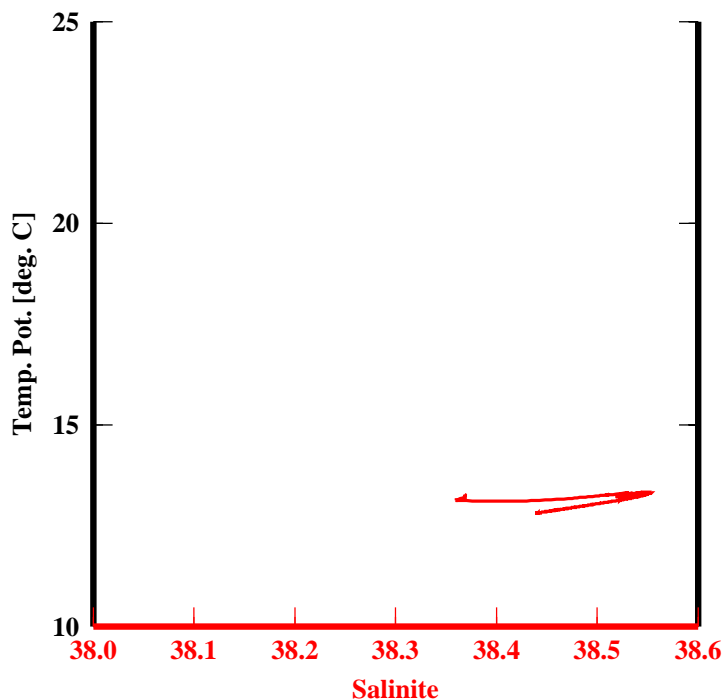
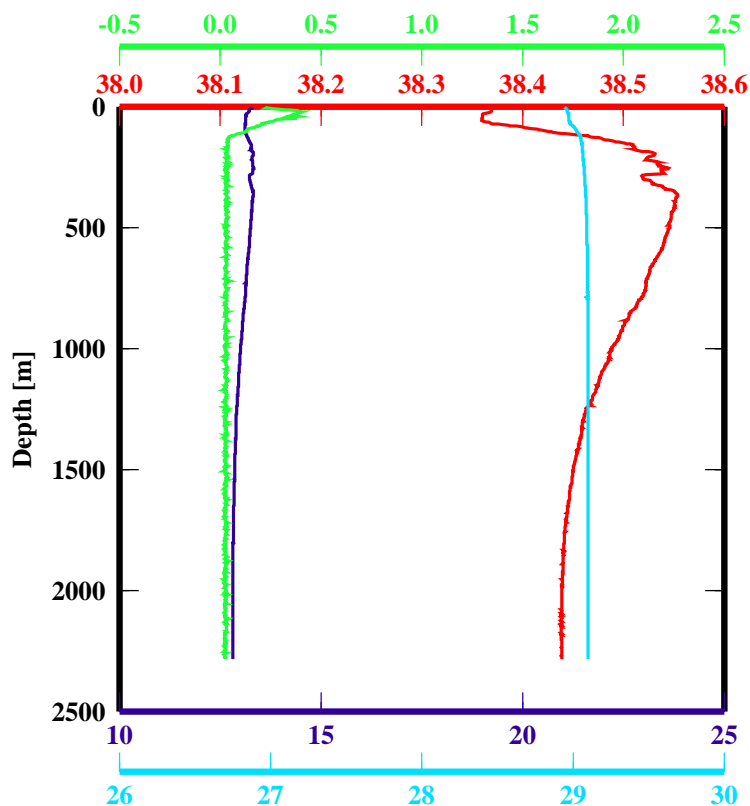
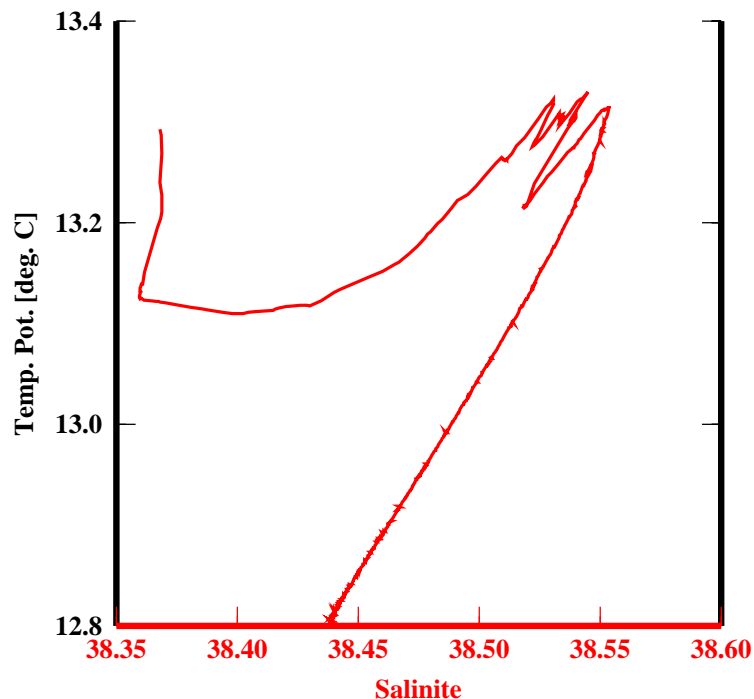
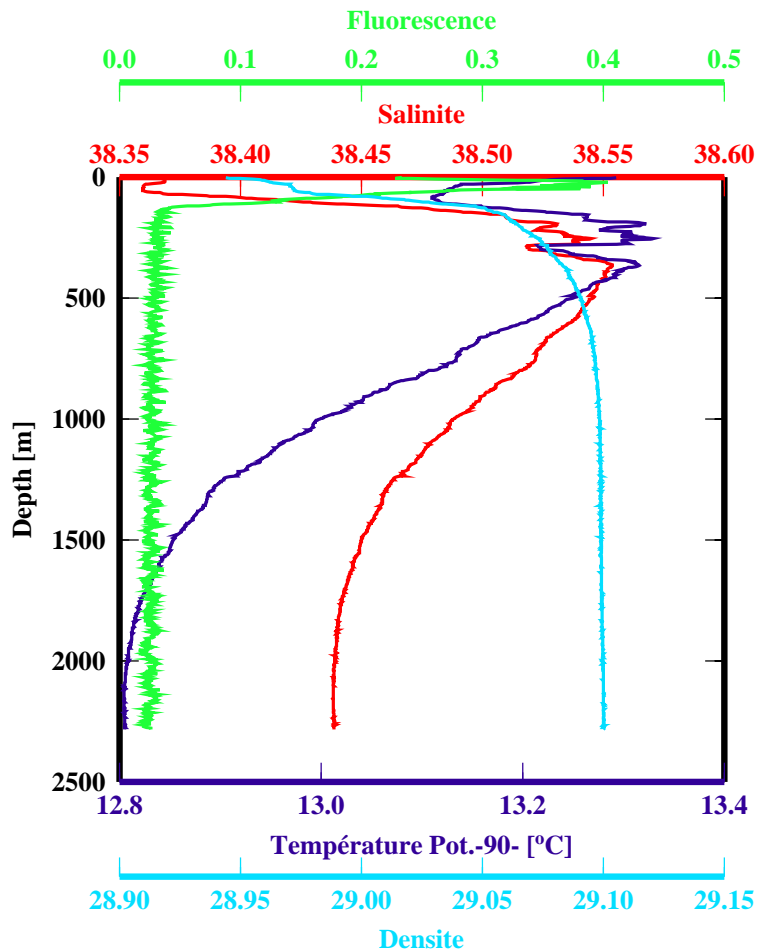
Lat : 43 25 951 Long.: 07 50 825

Vent : force : 9 nds direction : 58ü

Nebulosite : 8/8

Etat de la mer : peu agit e

P. Atmospherique : 1008.1



Date : May 25 2000 08:04:16

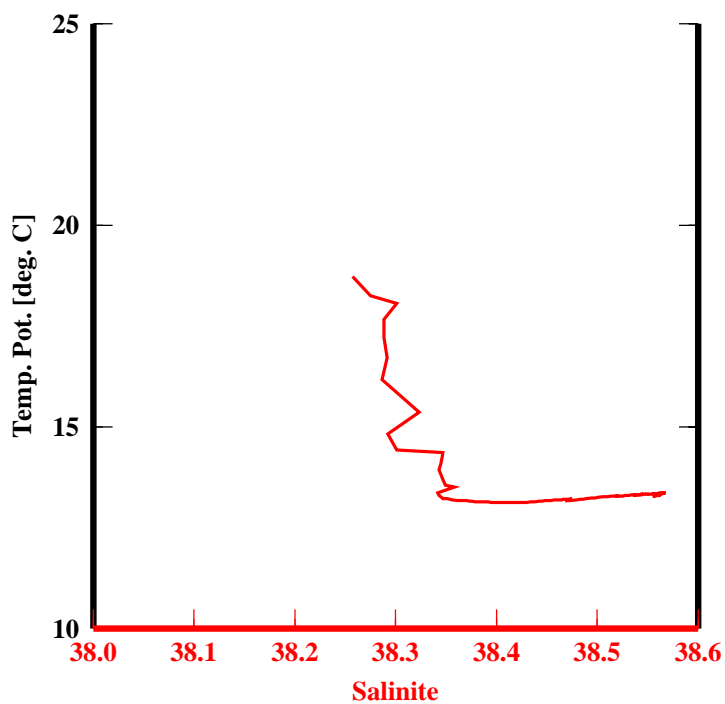
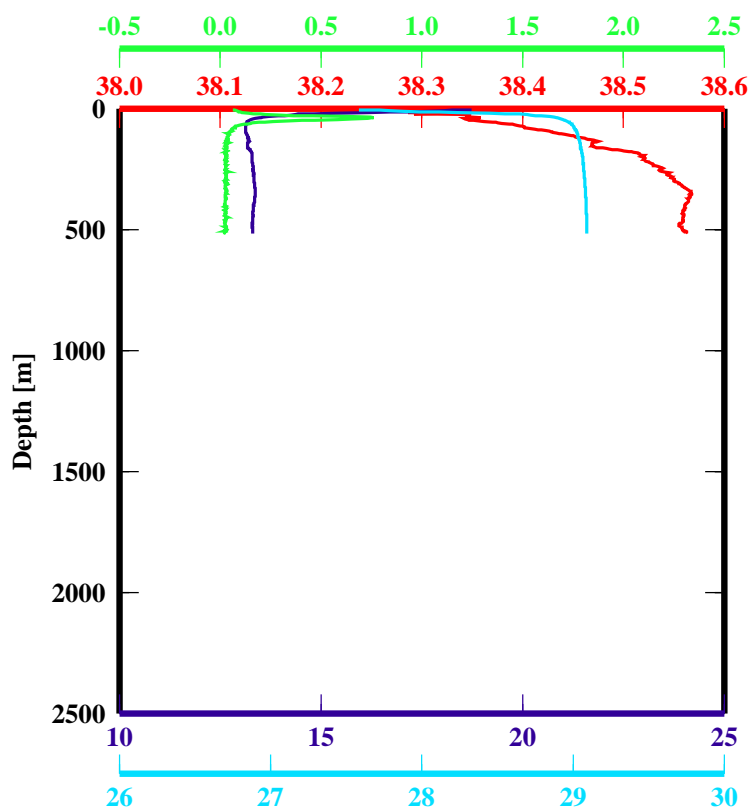
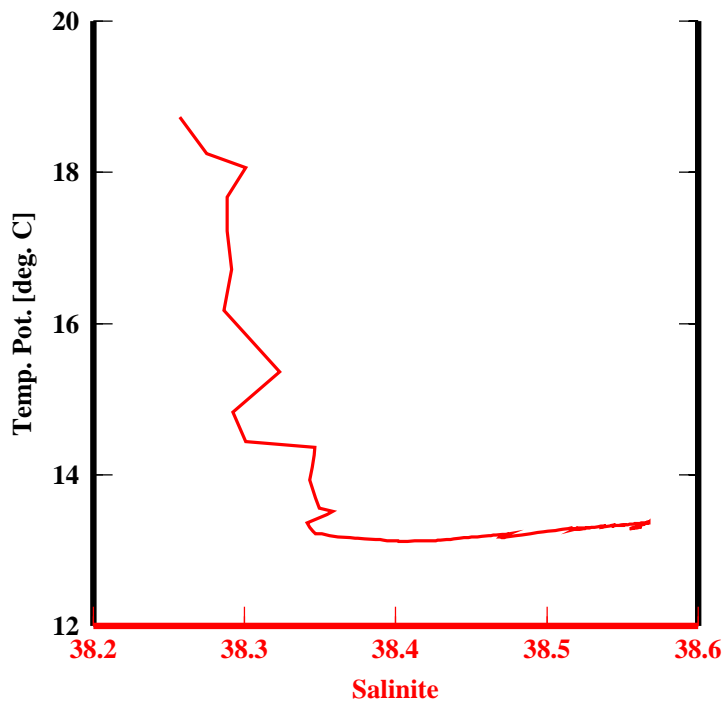
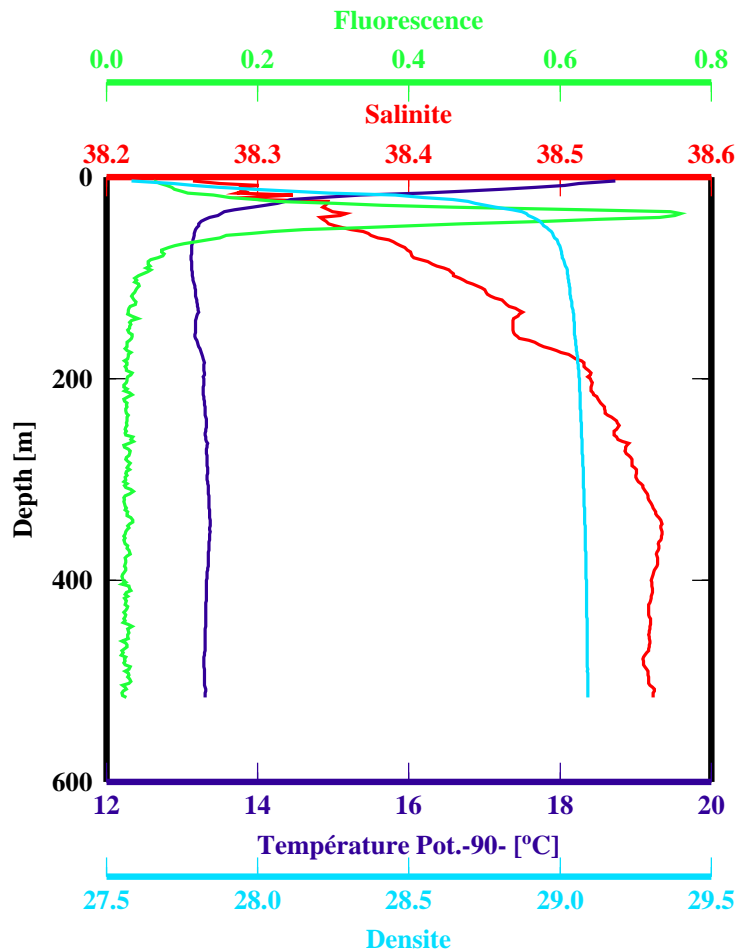
Lat : 43.25.222 Long.: 7.50.959

Vent : force : 2 direction : variable

Nebulosite : 0/8

Etat de la mer : belle

P. Atmospherique : 1016.1



Date : May 25 2000 11:20:47

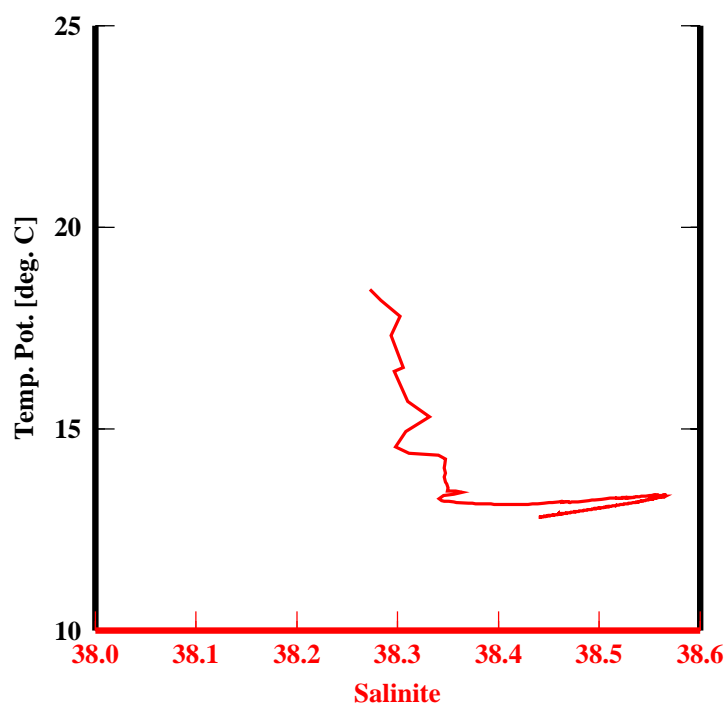
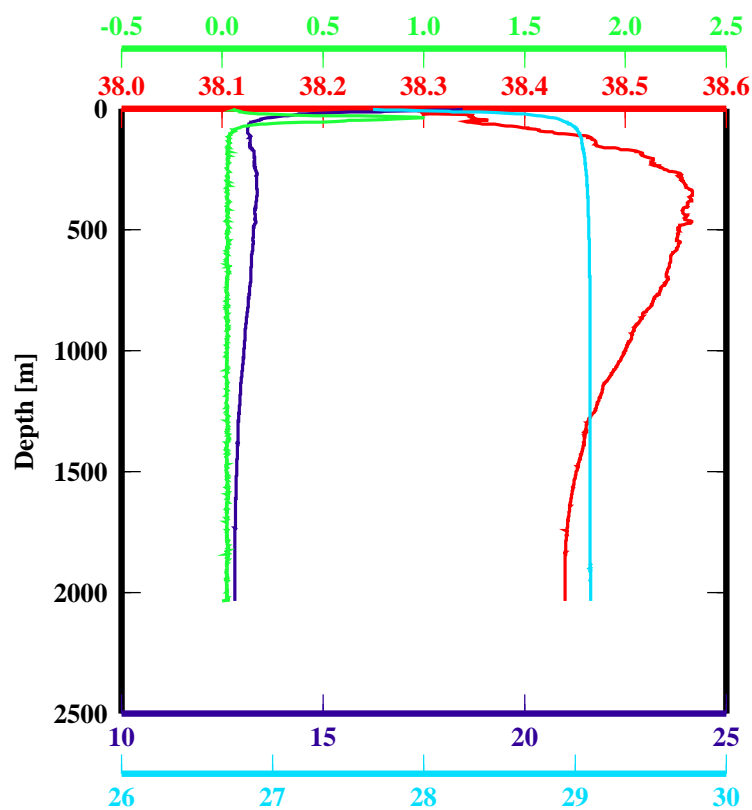
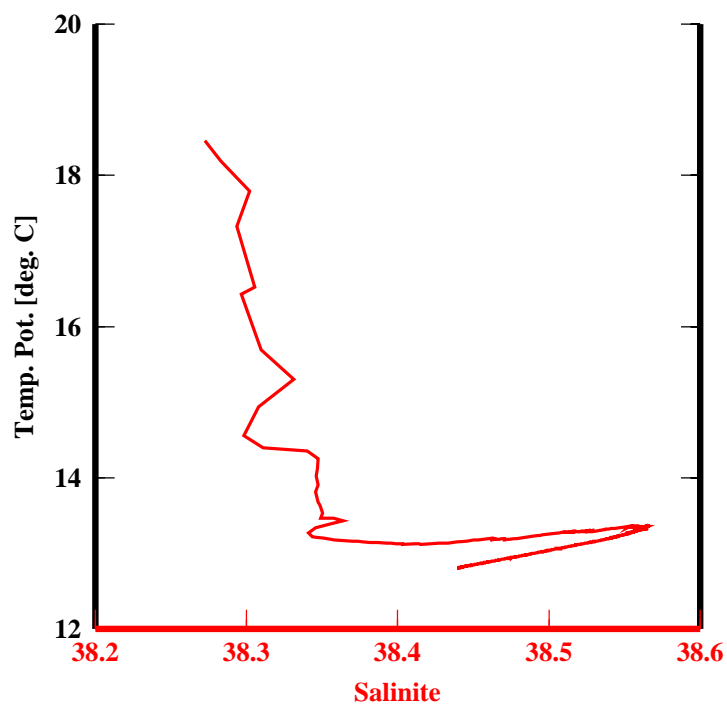
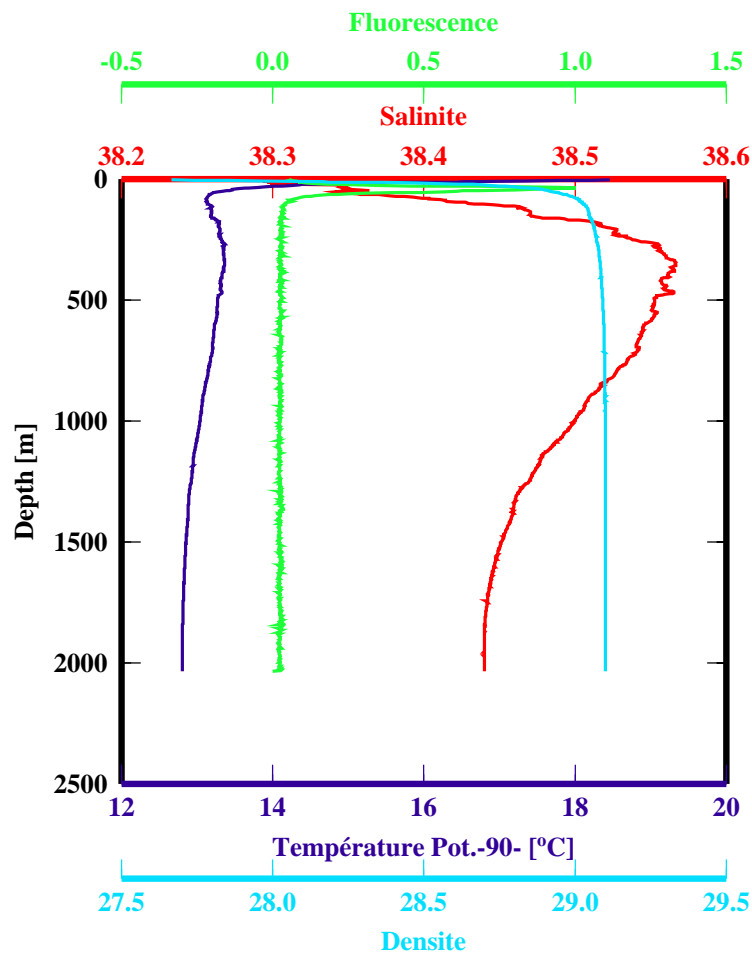
Lat : 43 25 340 Long.: 7 51 361

Vent : force : 2 direction : variable

Nebulosite : 0/8

Etat de la mer : belle

P. Atmospherique : 1017.2



Date : Jun 16 2000 18:53:54

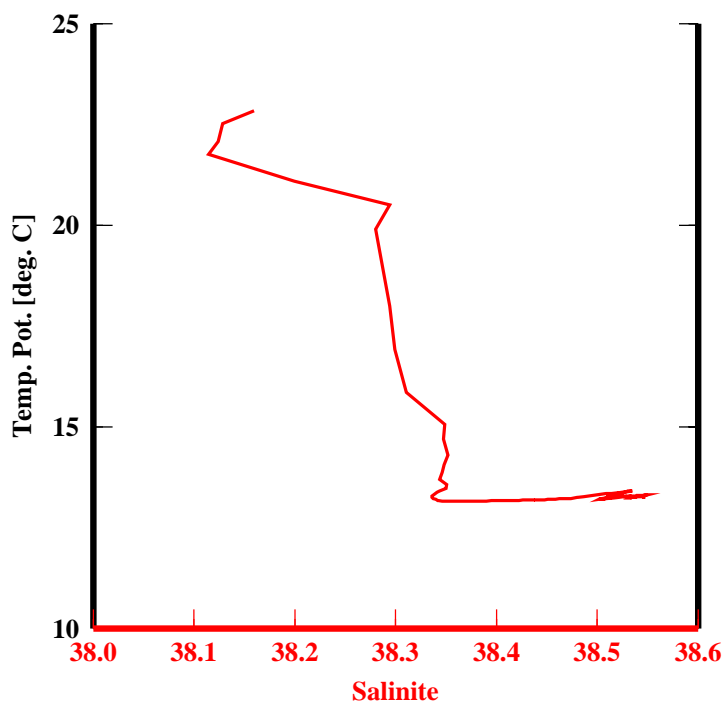
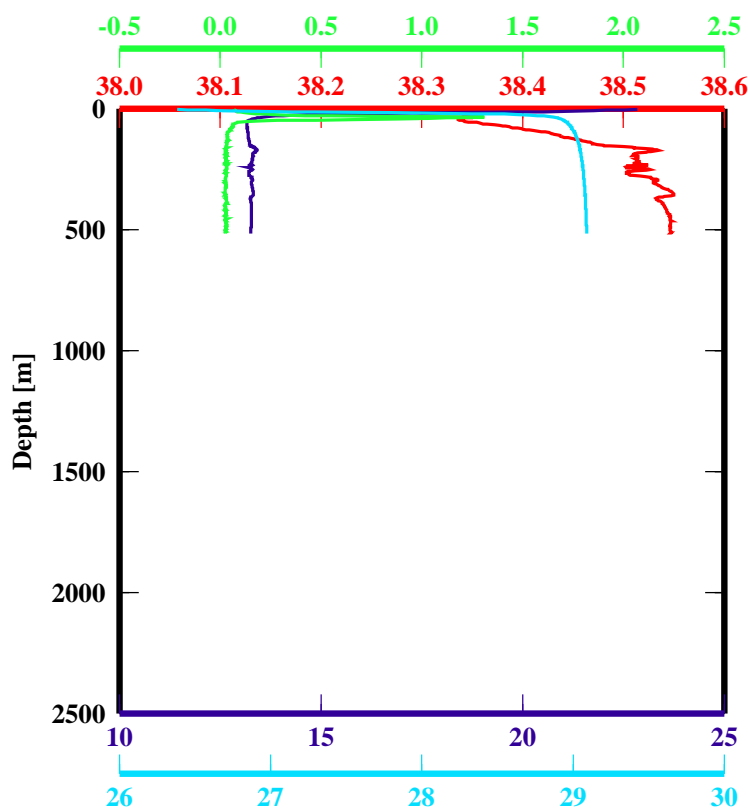
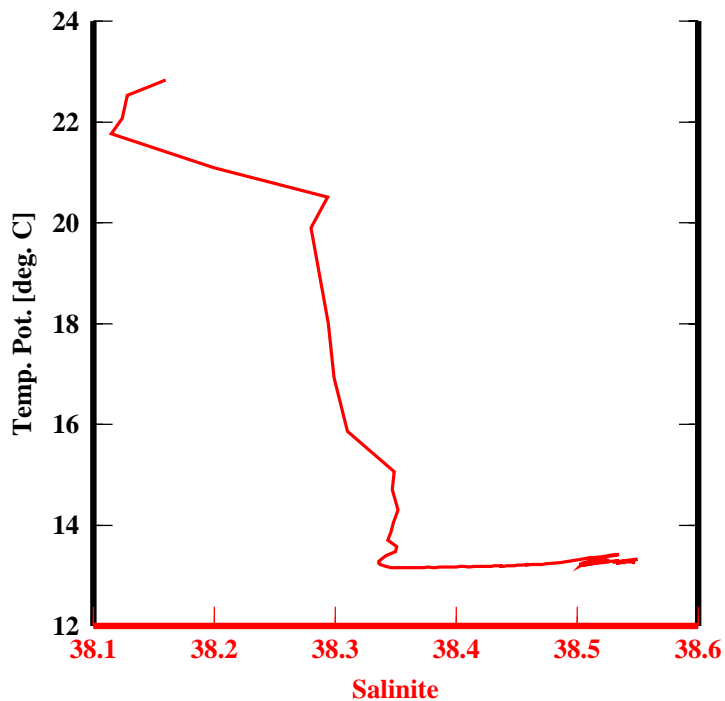
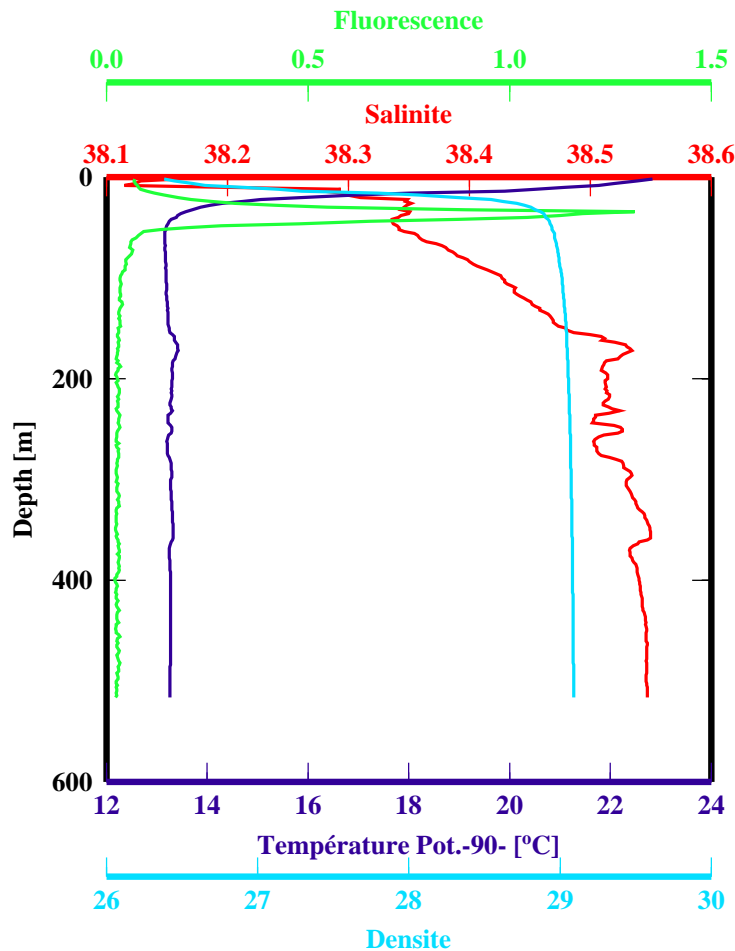
Lat : 43 25 023 Long.: 7 51 225

Vent : force : 5 direction : 264

Nebulosite : 1/8

Etat de la mer : BELLE

P. Atmospherique : 1015.8





Date : Jun 17 2000 11:02:10

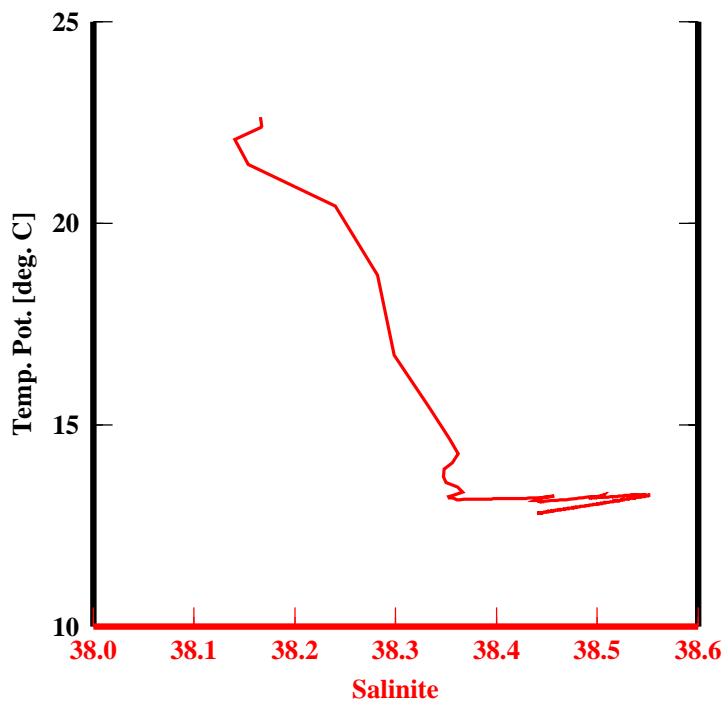
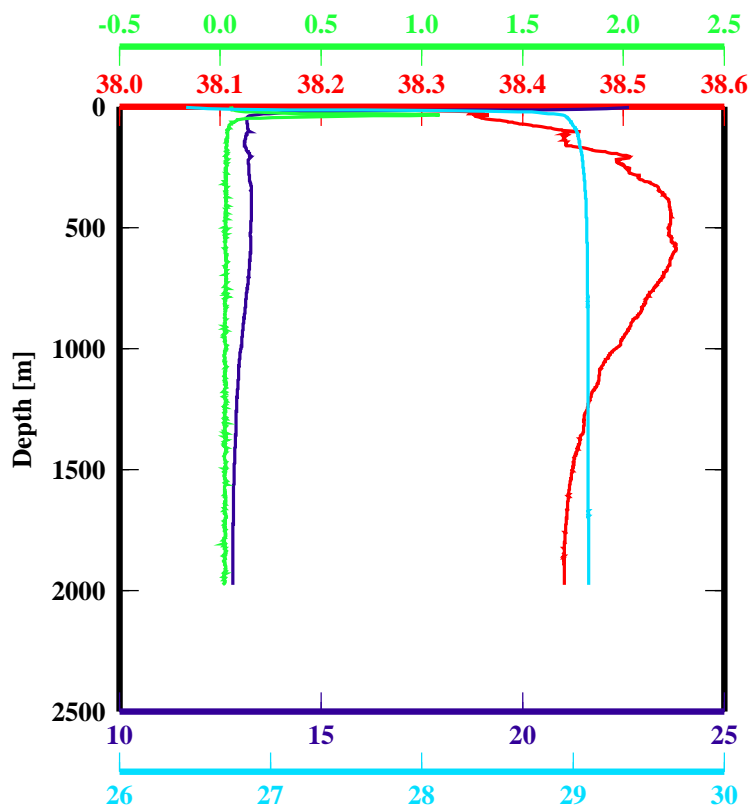
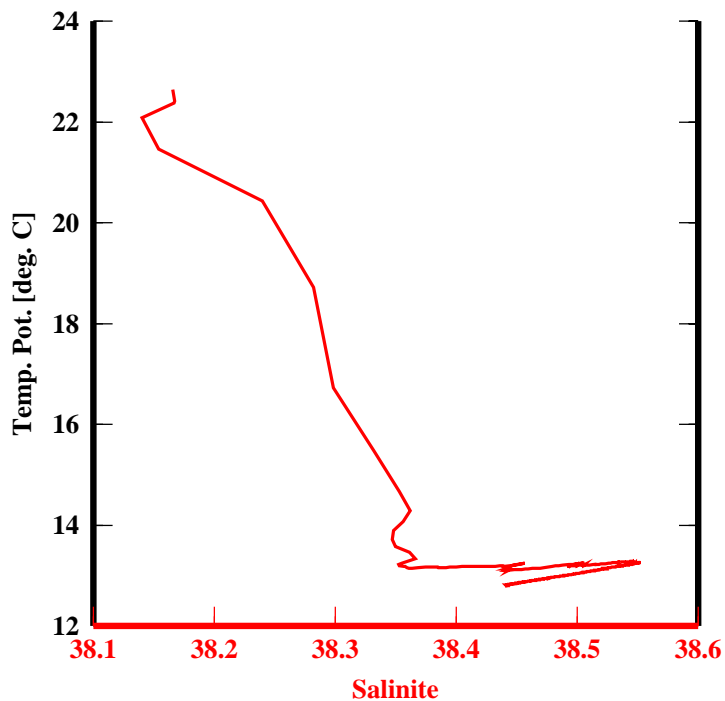
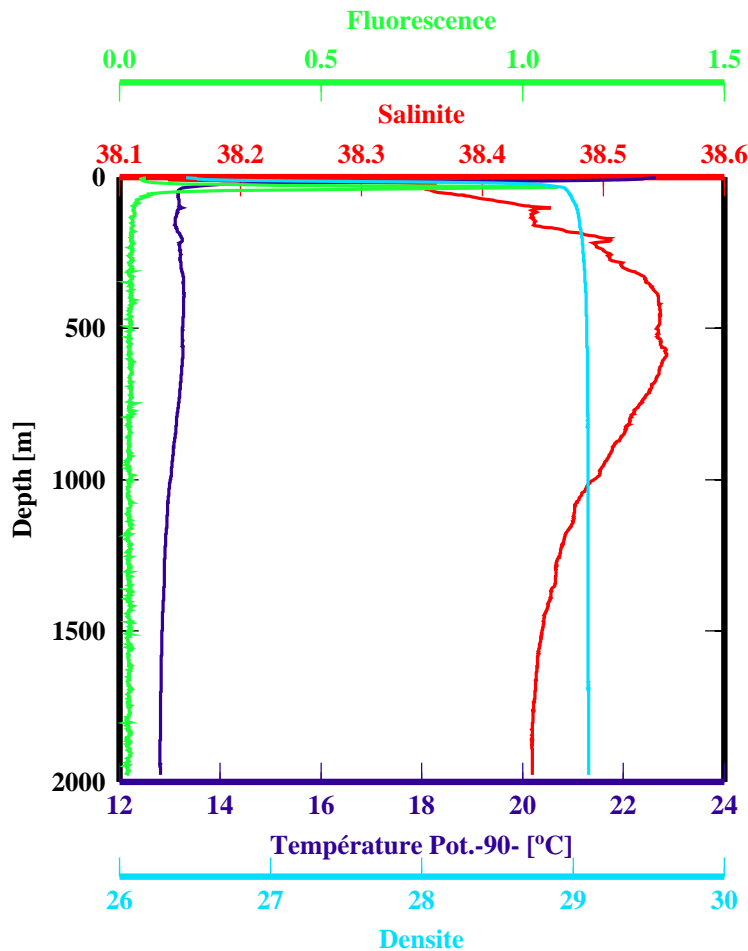
Lat : 43 24 060 Long.: 7 49 633

Vent : force : 3 direction : 315

Nebulosite : 4/8

Etat de la mer : BELLE

P. Atmospherique : 1020.2



Date : Jul 20 2000 19:33:01

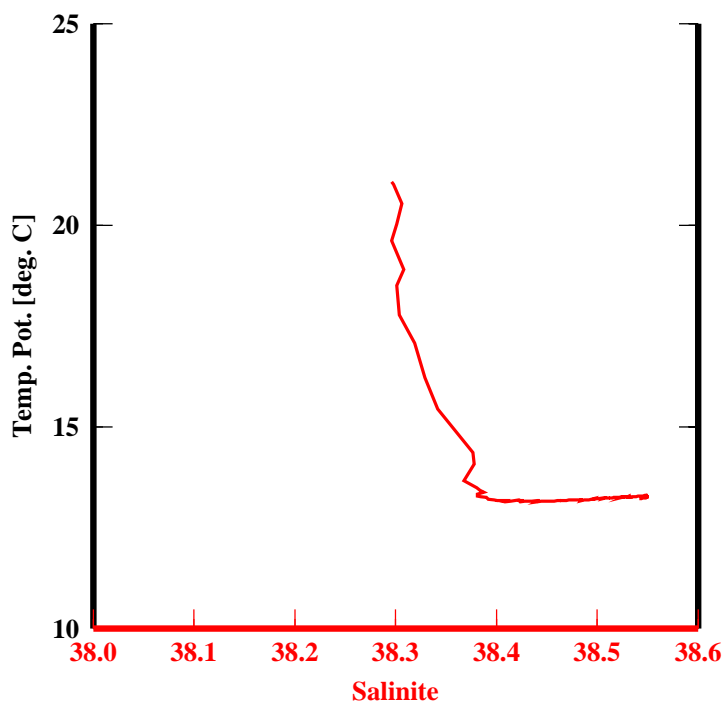
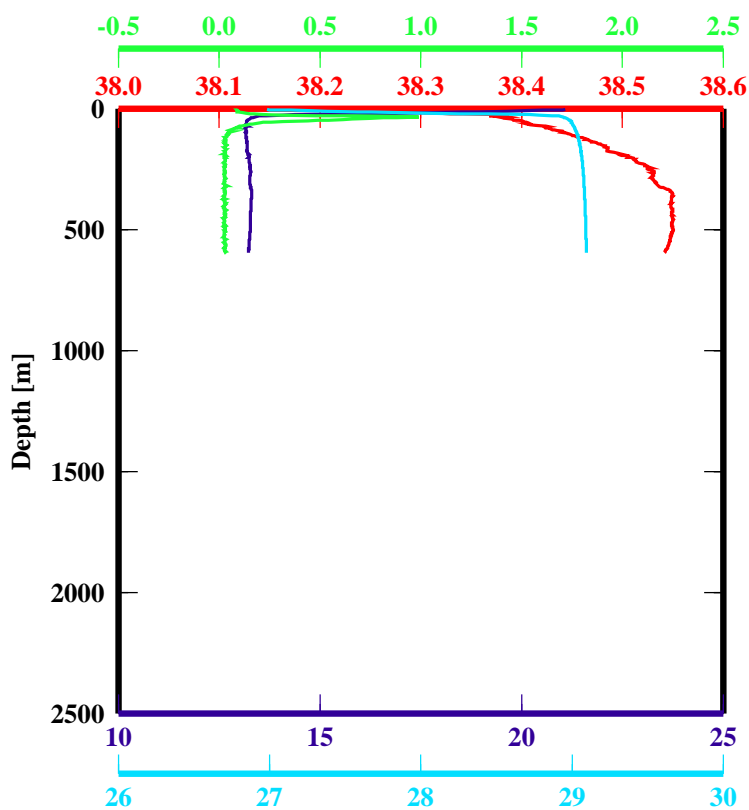
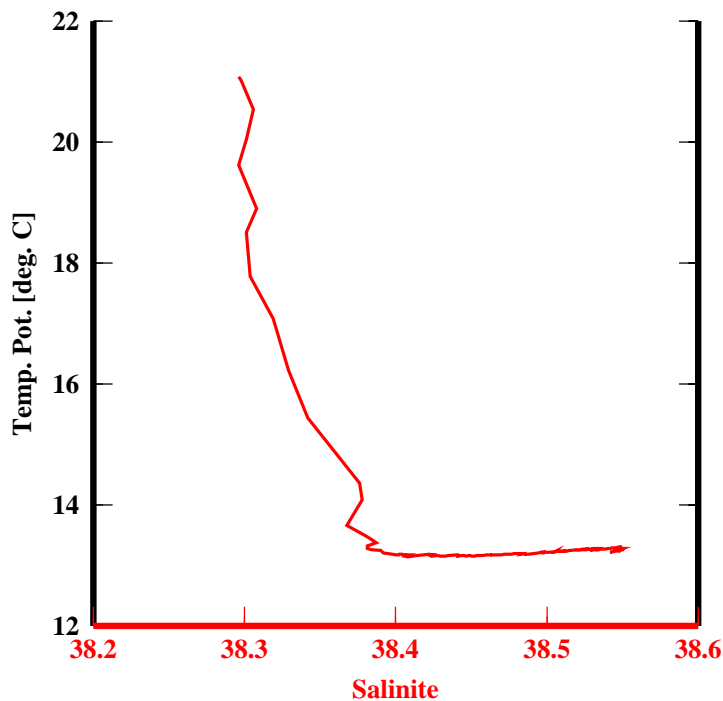
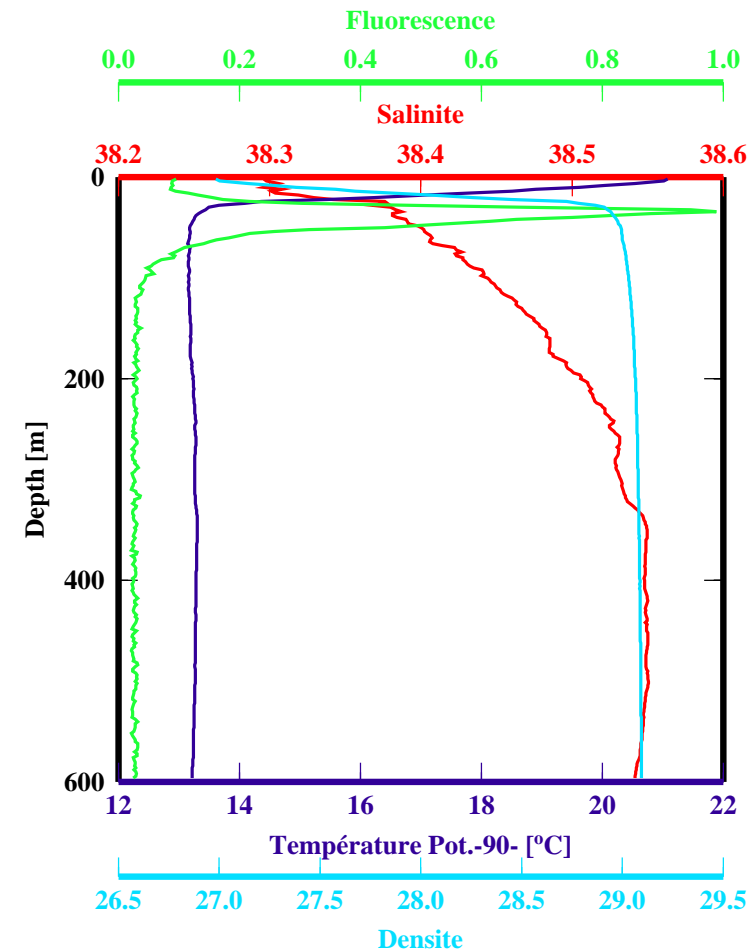
Lat : 43 24 961 Long.: 07 51 207

Vent : force : 0 direction : 0

Nebulosite : 7

Etat de la mer : belle

P. Atmospherique :



Date : Jul 21 2000 11:09:11

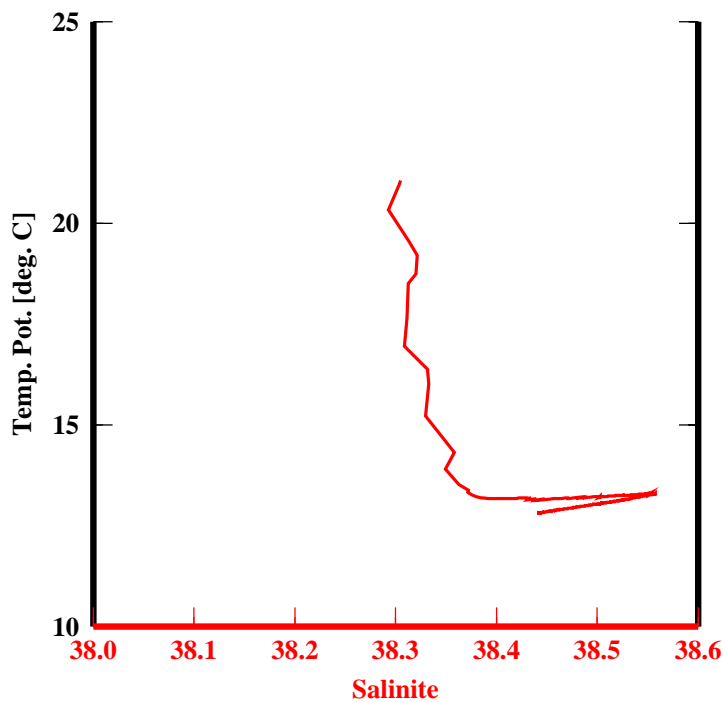
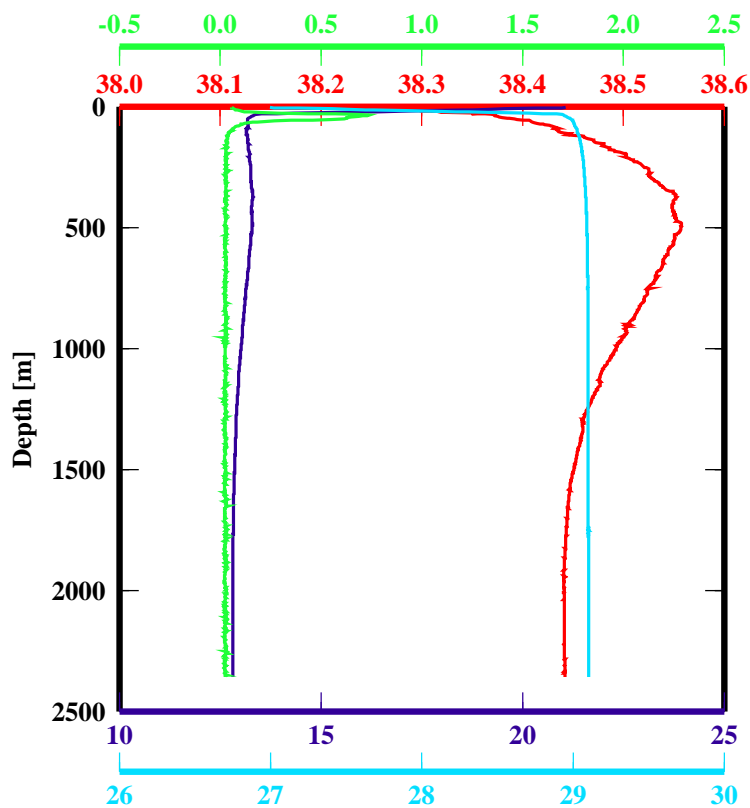
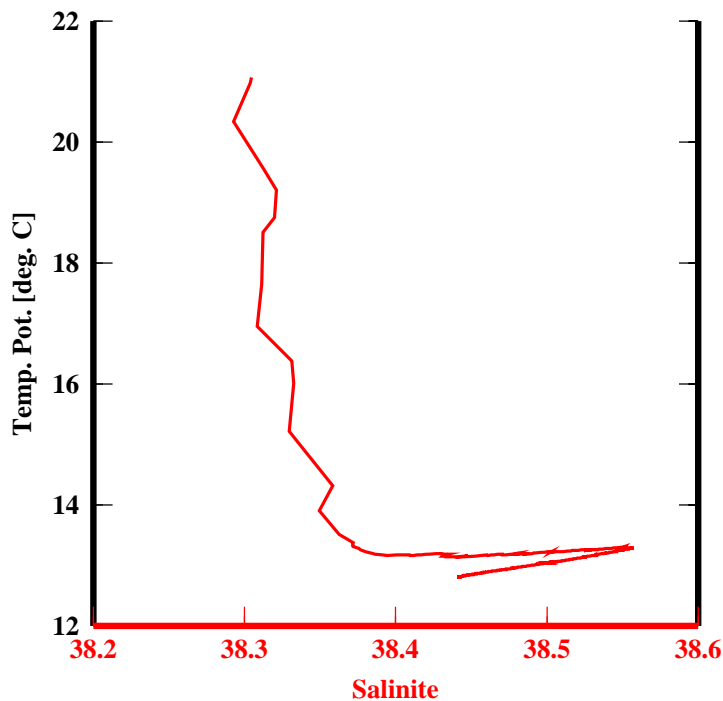
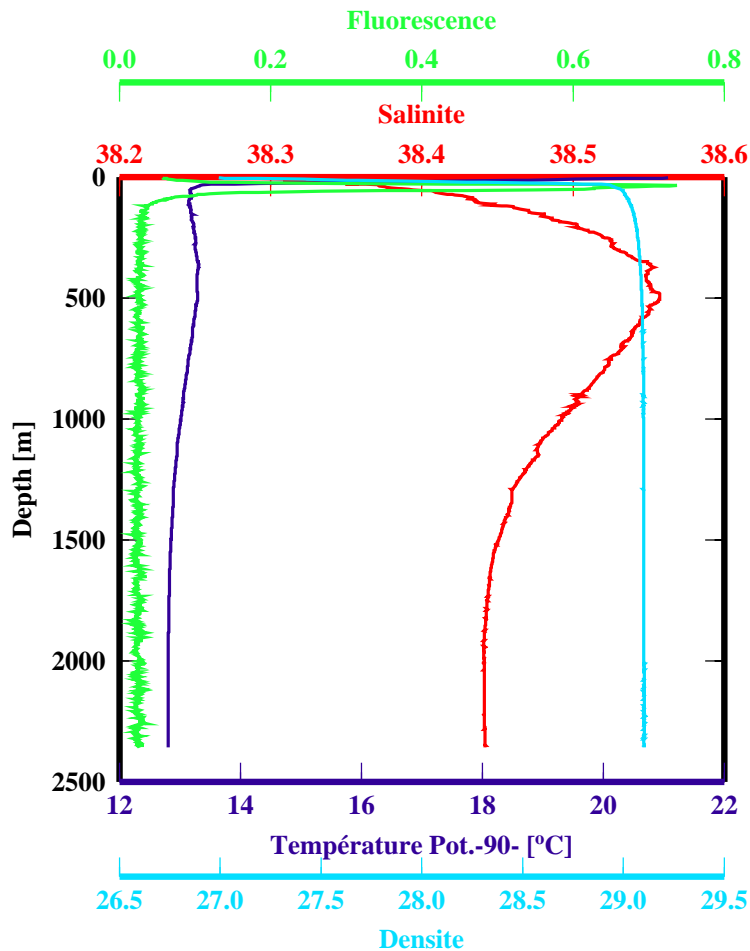
Lat : 43 24 860 Long.: 7 49 368

Vent : force : 0 direction : 0

Nebulosite : 1/8

Etat de la mer : belle

P. Atmospherique :



Date : Sep 01 2000 14:37:18

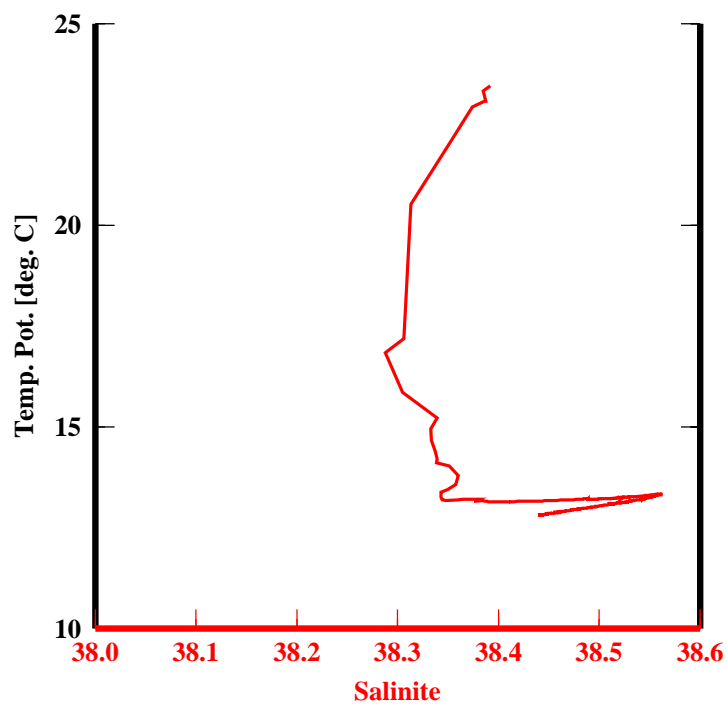
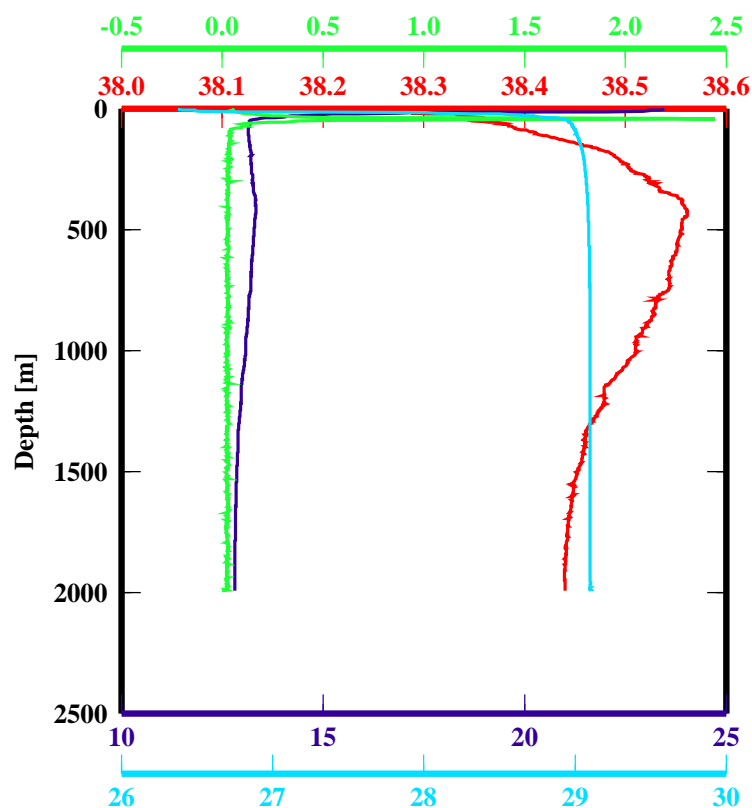
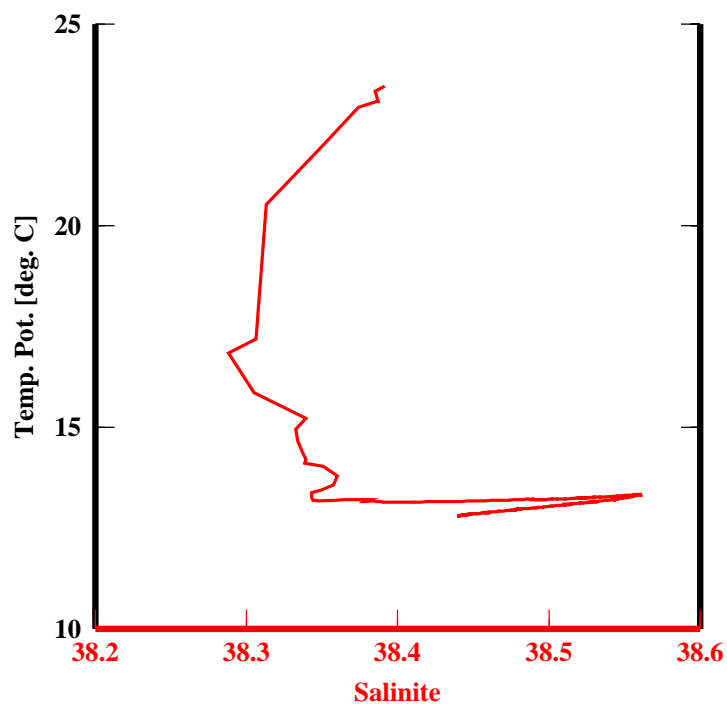
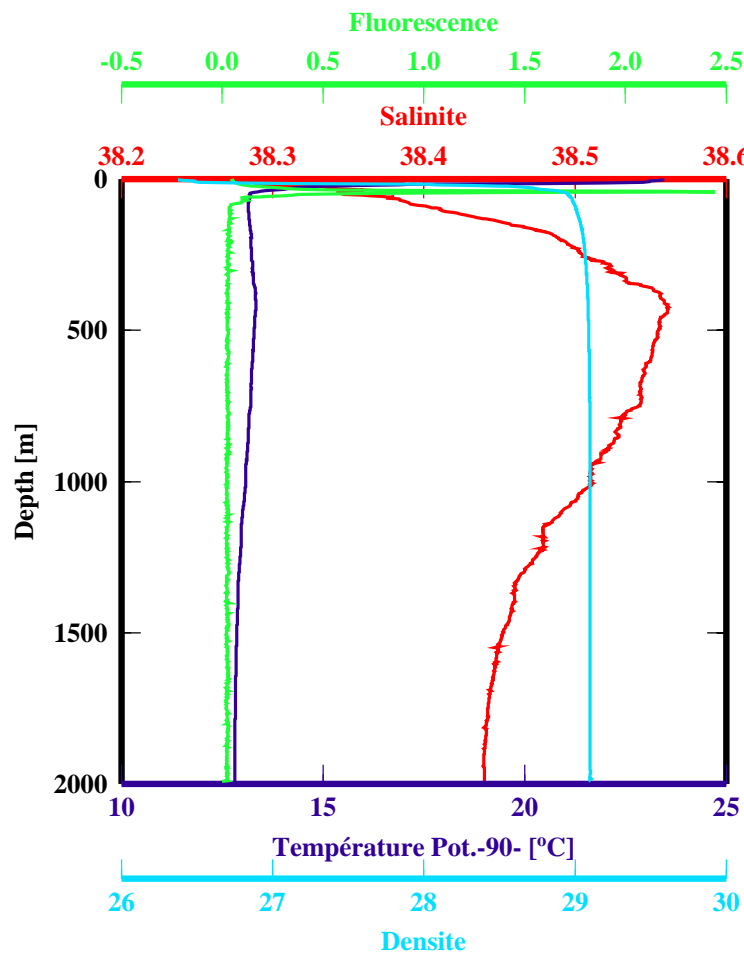
Lat. : 43 24 994 Long.: 07 51 083

Vent : force : 4 direction : 247

Nebulosite : 2

Etat de la mer : peu agitee avec houle

P. Atmospherique : 1008.8



Date : Sep 22 2000 19:26:26

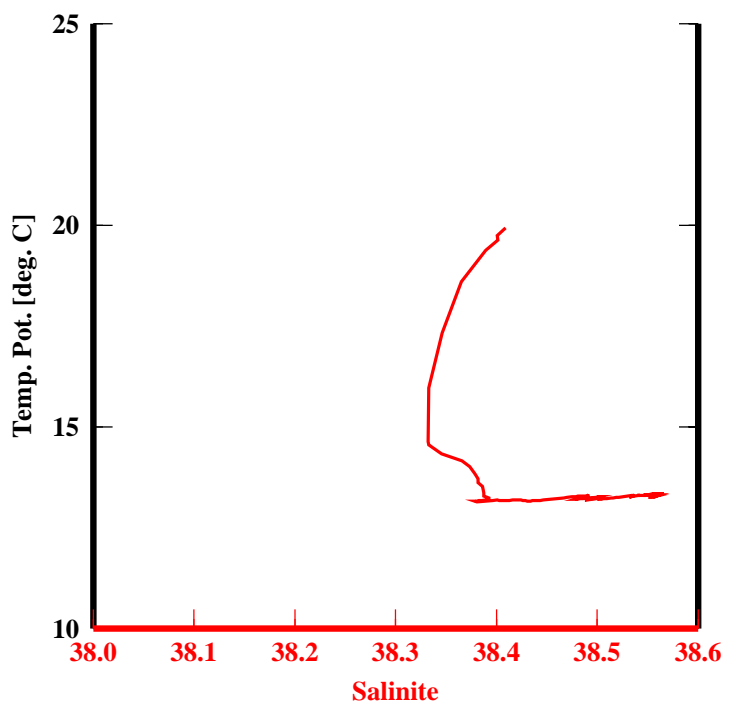
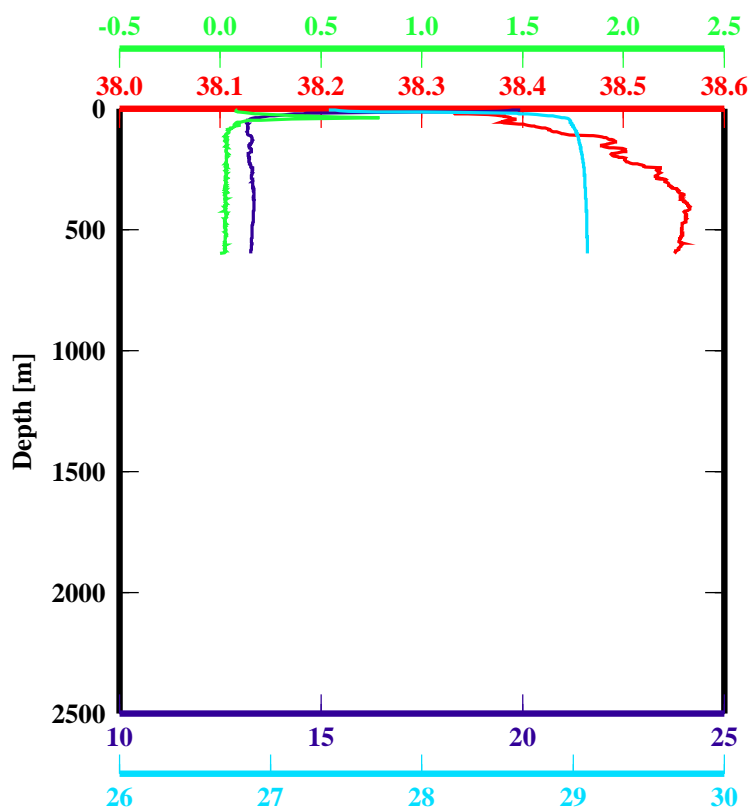
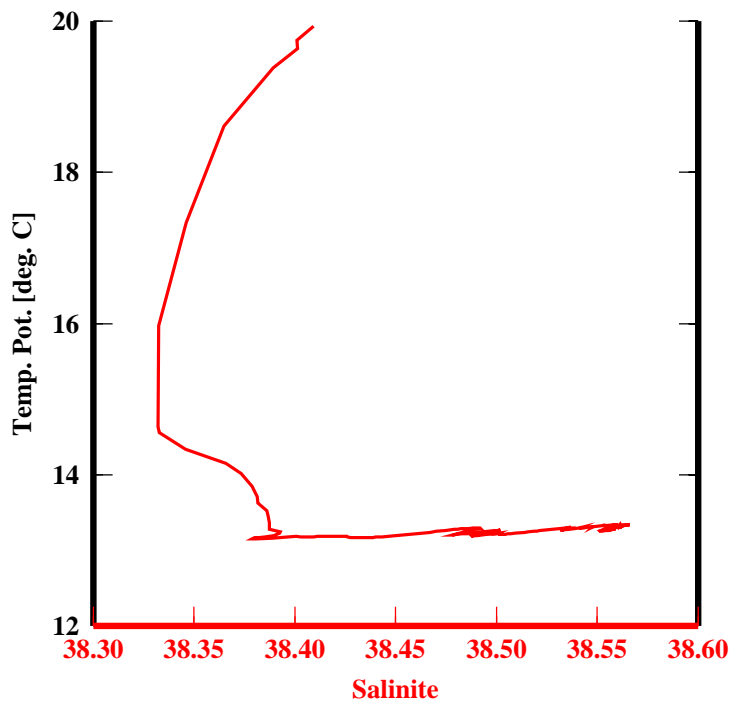
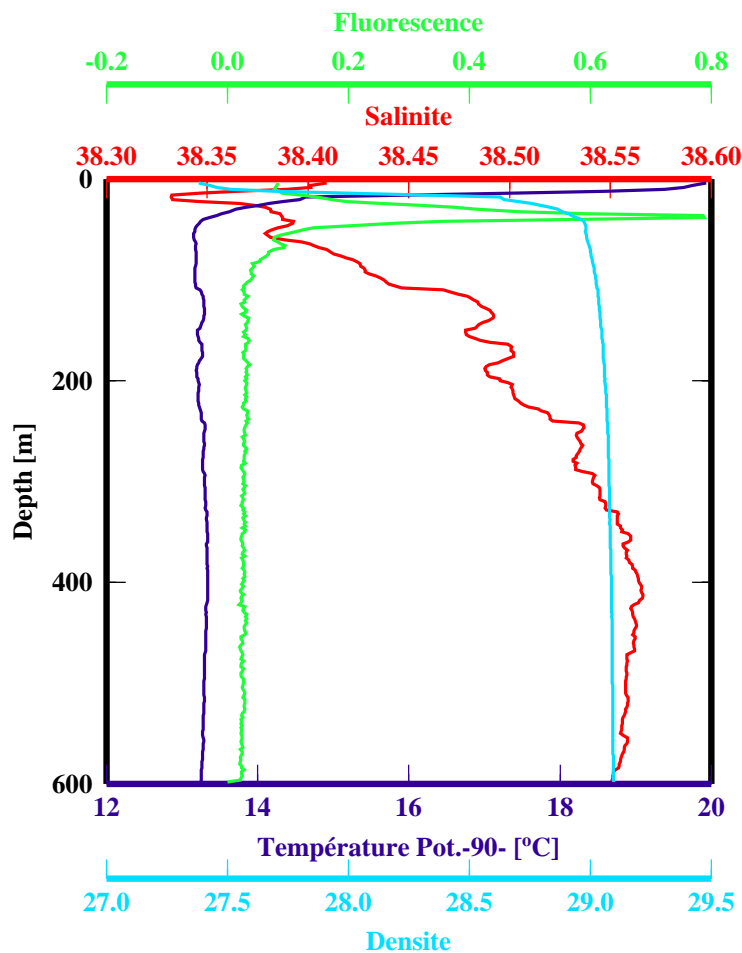
Lat : 43.24.912 Long.: 07.50.990

Vent : force : 0 direction : 0

Nebulosite : 2/8

Etat de la mer : belle

P. Atmospherique : P.atm 1019



Date : Sep 23 2000 10:57:39

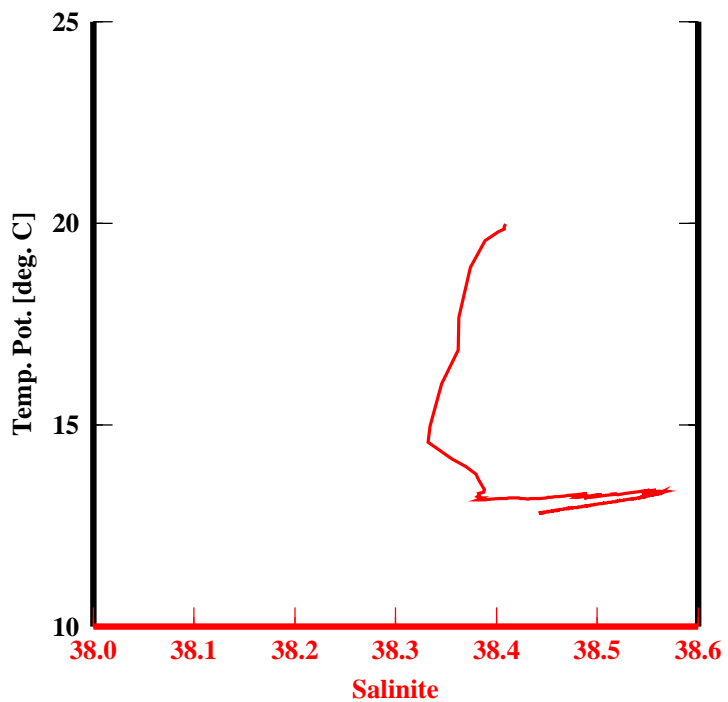
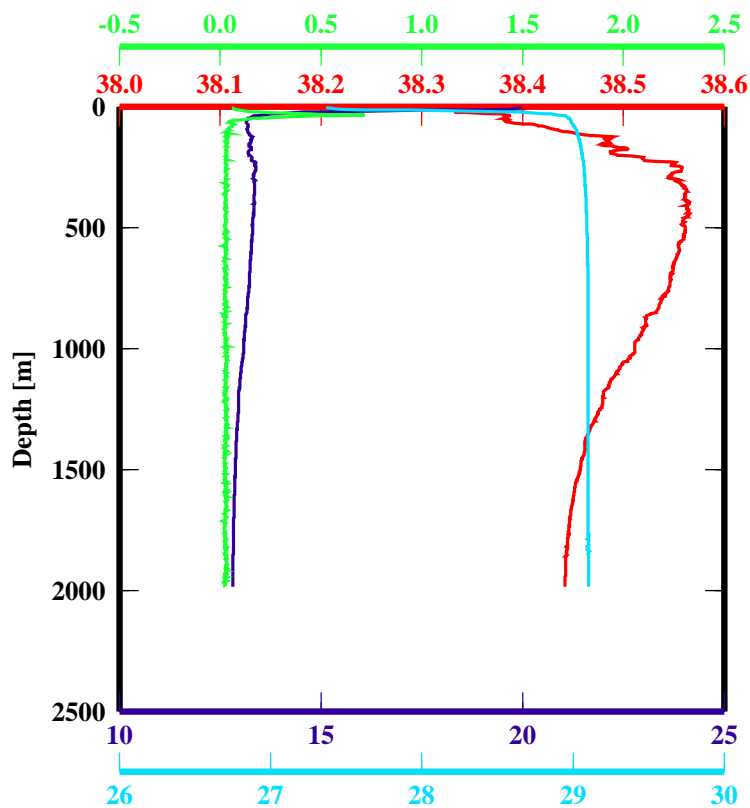
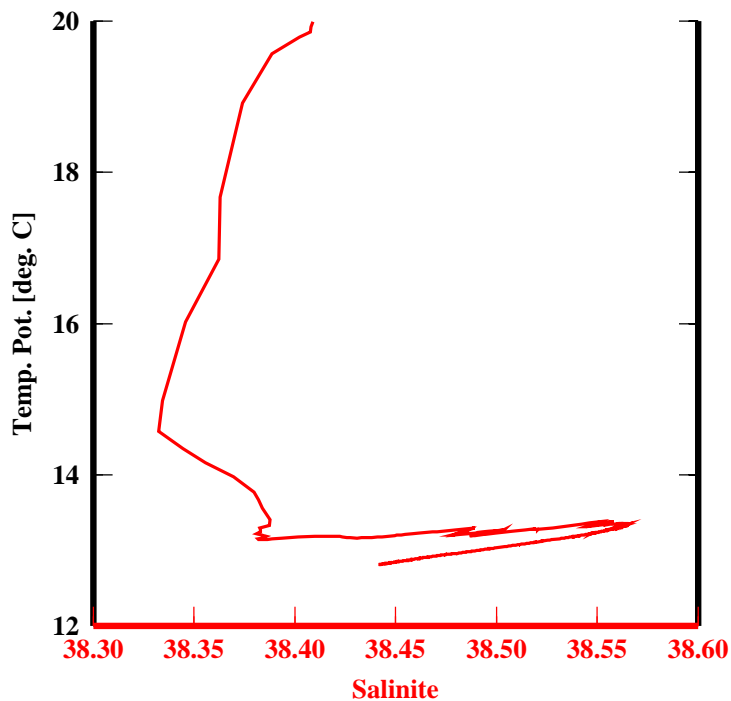
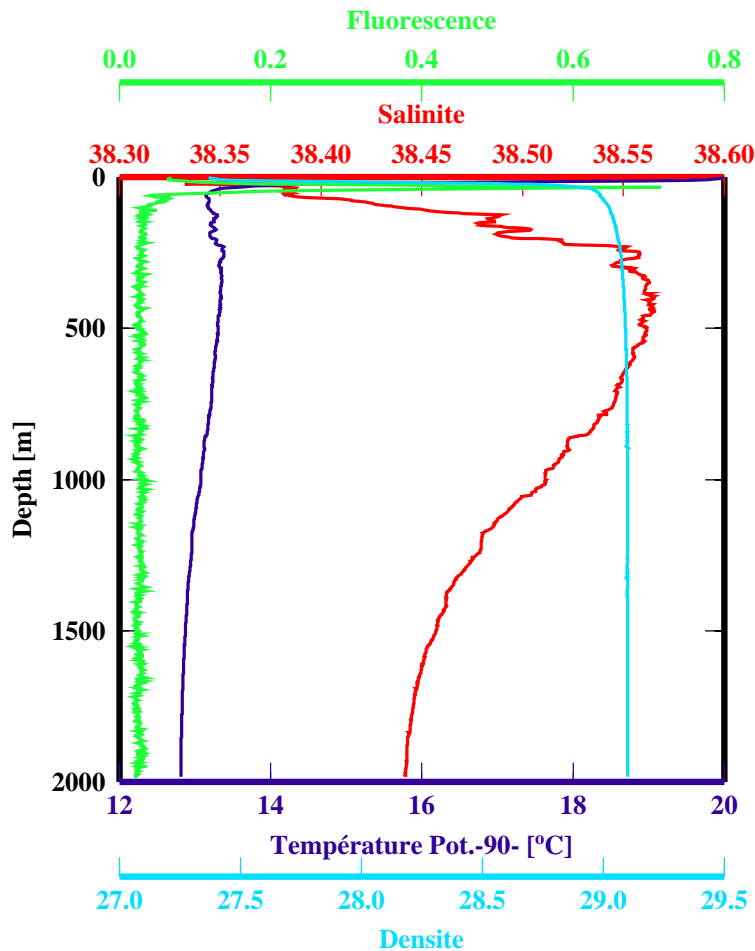
Lat : 43.24.978 Long.: 7.51.696

Vent : force : 0 direction : 0

Nebulosite : 1/8

Etat de la mer : belle

P. Atmospherique :



Date : Oct 17 2000 12:19:35

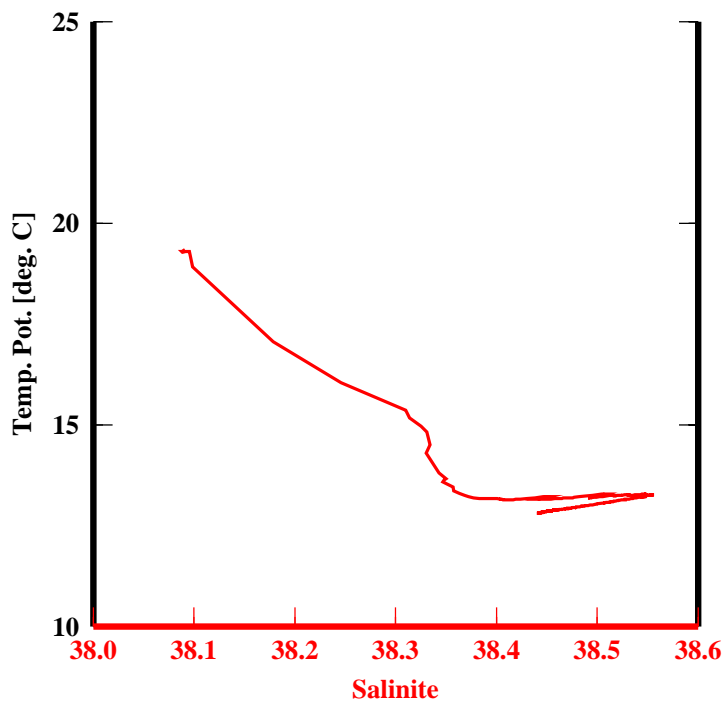
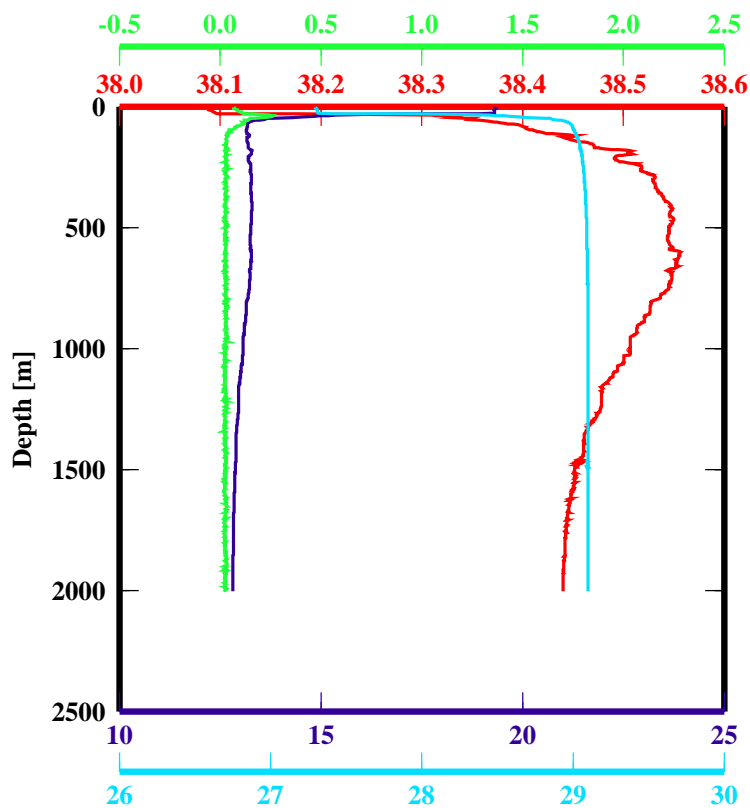
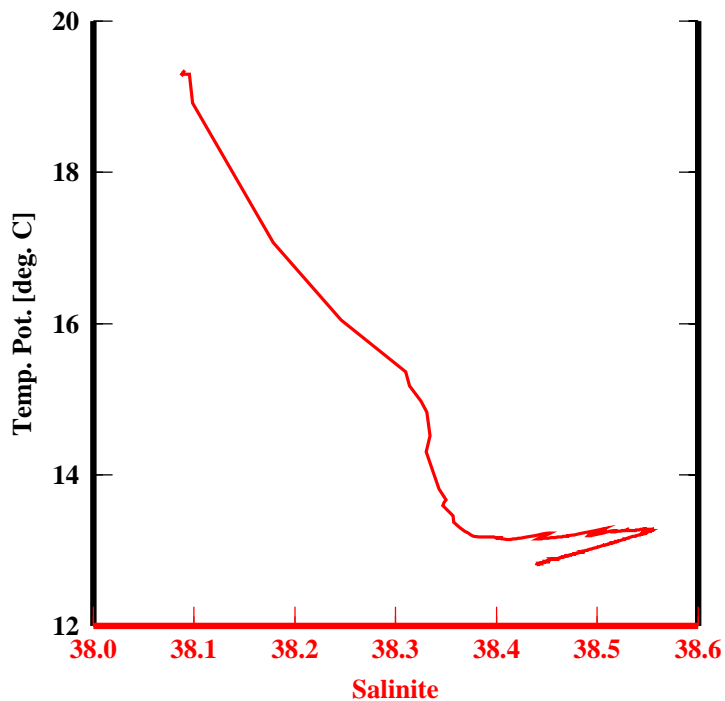
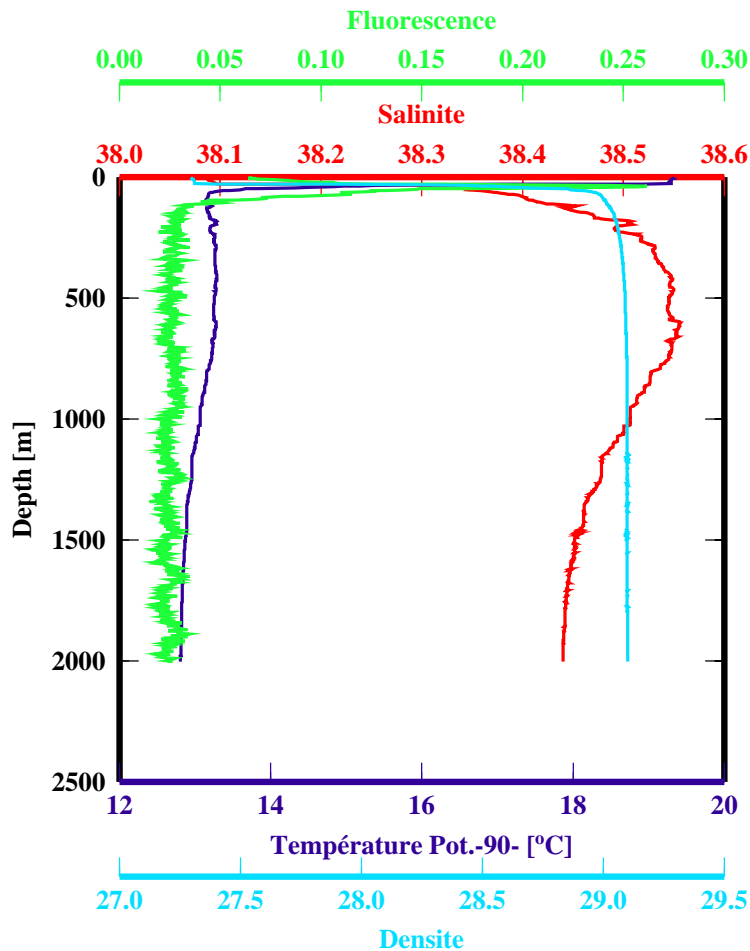
Lat. : 43 25 010 Long.: 7 51 009

Vent : force : 1 direction : est

Nebulosite : 3/8

Etat de la mer : belle

P. Atmospherique :



Date : Dec 06 2000 10:58:41

Lat : 43 25 999 Long.: 07 50 811

Vent : force : 0 direction : 0

Nebulosite : 8/8

Etat de la mer : belle

P. Atmospherique : 1022.4

