

Date : Jan 26 1999 10:40:55

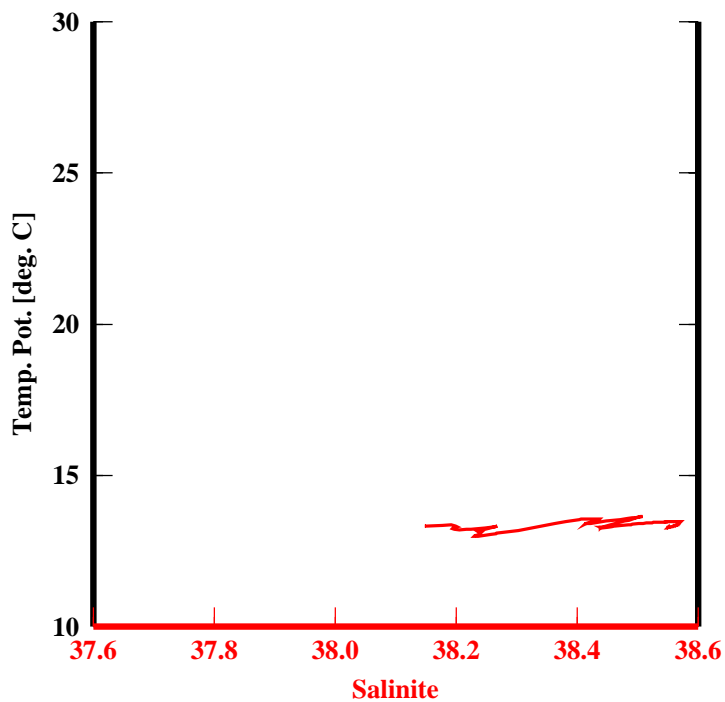
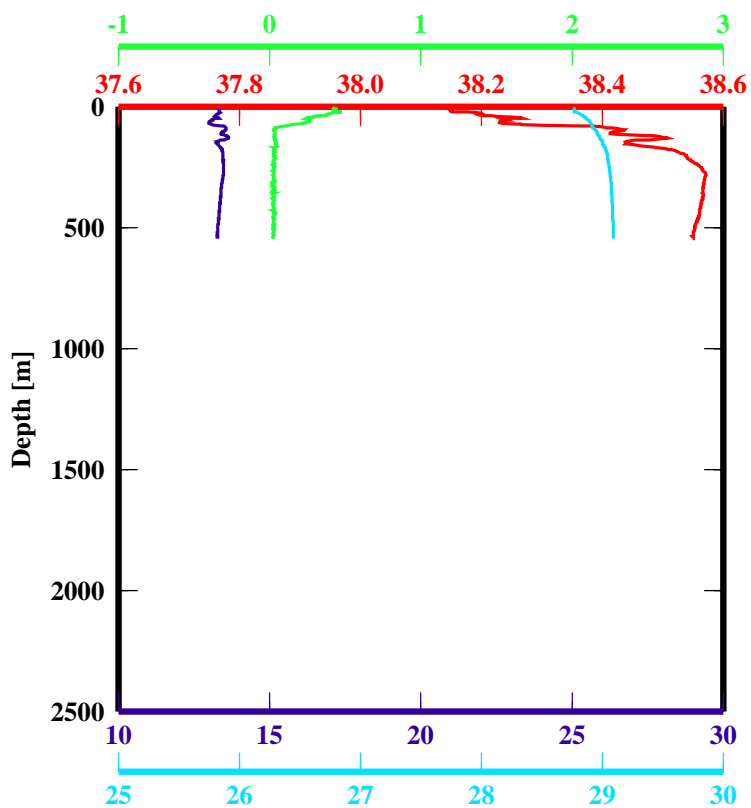
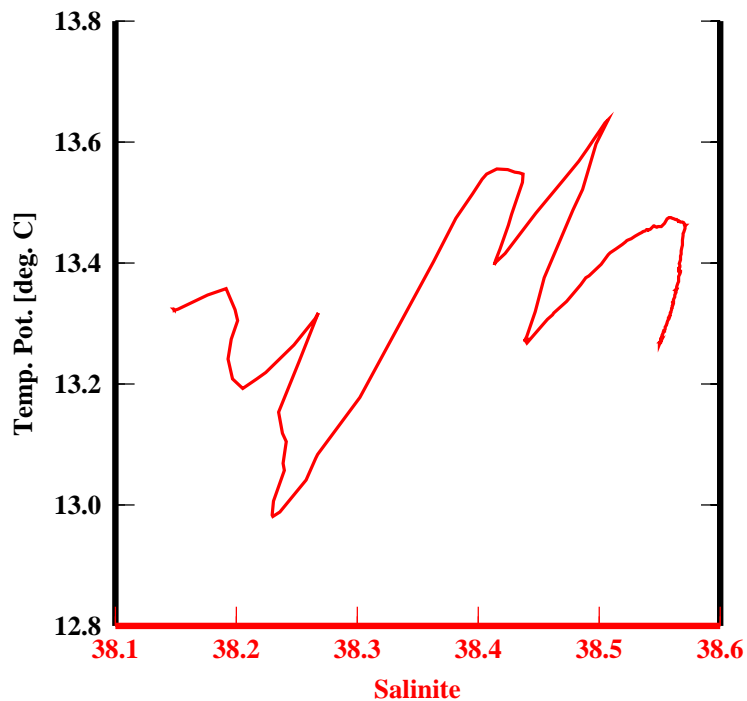
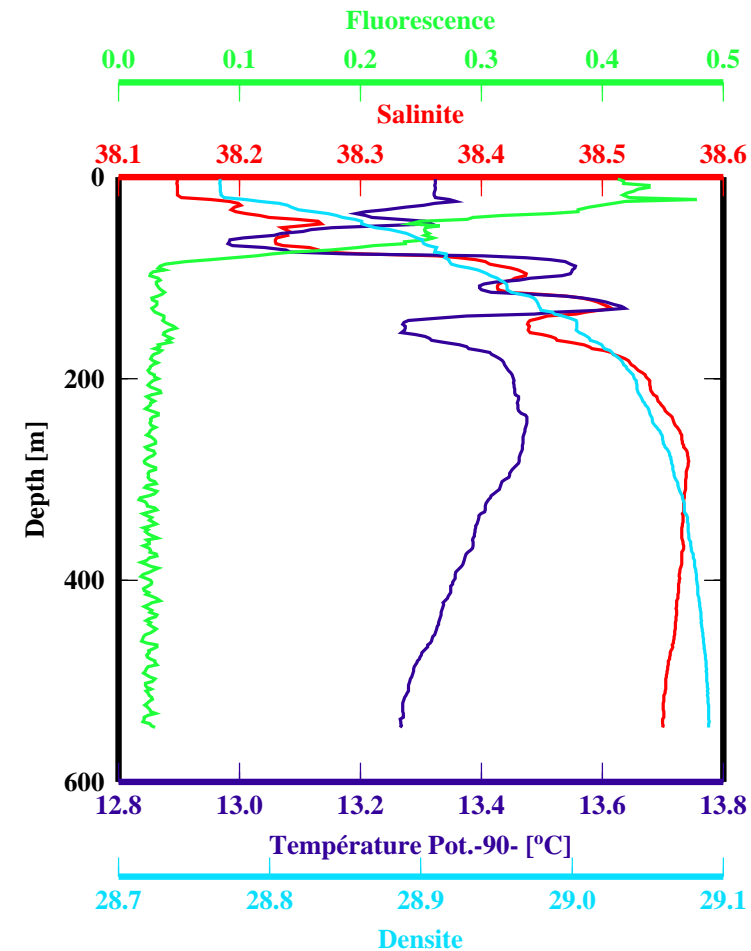
Lat : 43.24.991 Long.: 7.51.008

Vent : force : 3 direction : 206

Nebulosite :

Etat de la mer : calme

P. Atmospherique : 1020.7



Date : Jan 28 1999 17:07:23

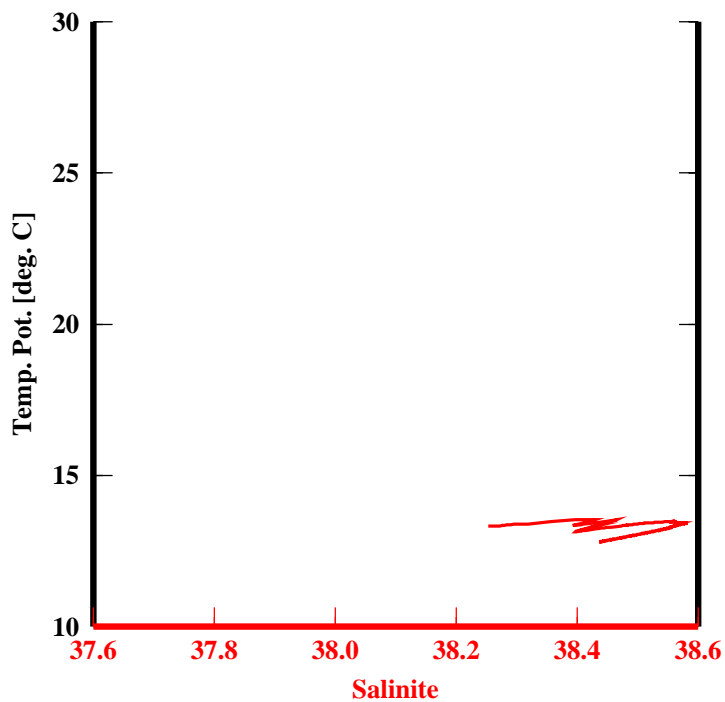
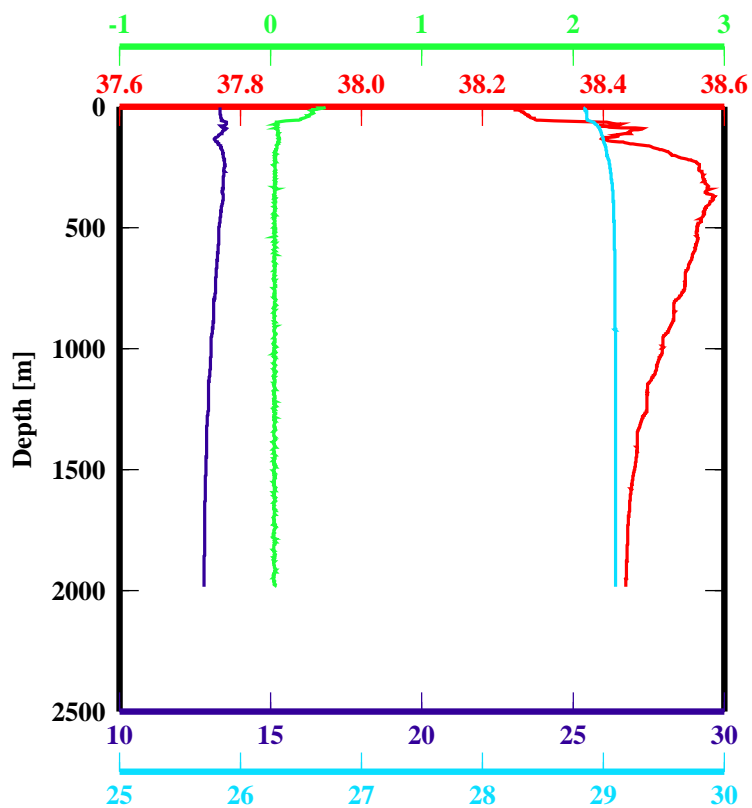
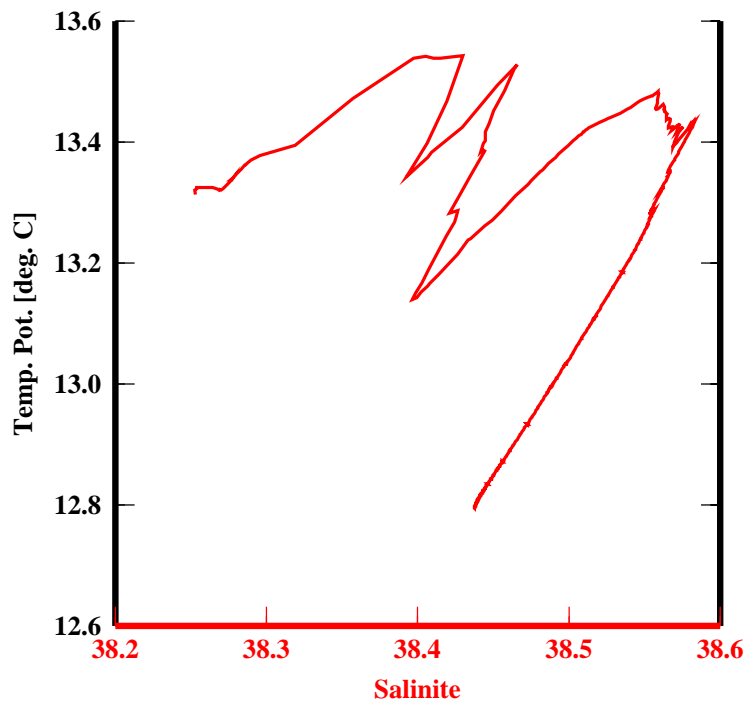
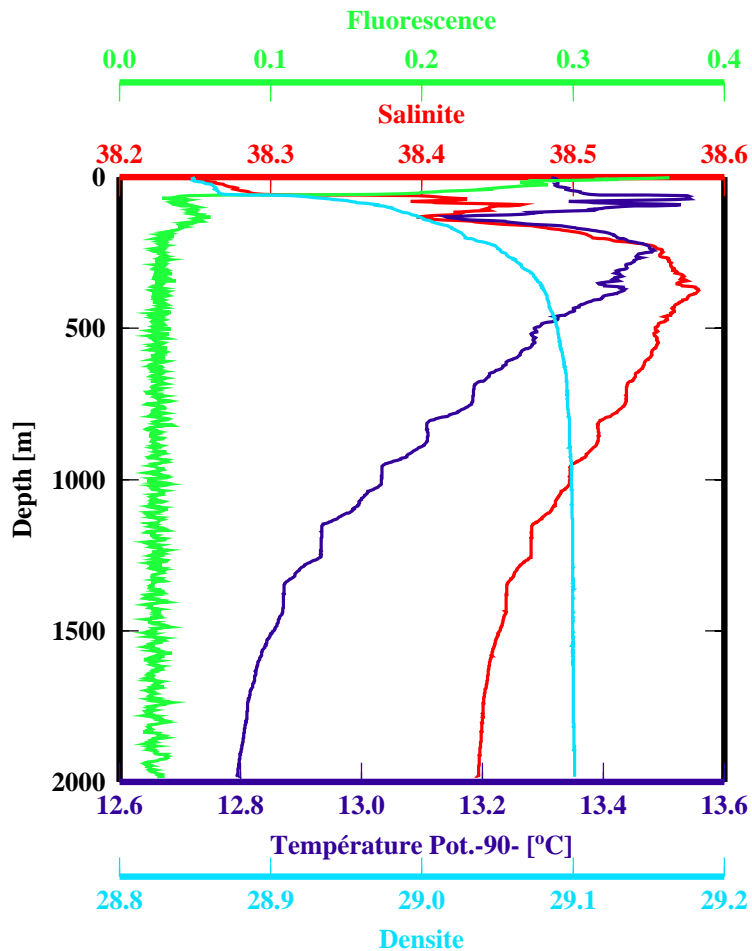
Lat : 43.24.981. Long.: 7.50.935

Vent : force : 8 direction : ouest

Nebulosite : 3/8

Etat de la mer : peu agitee

P. Atmospherique : 1002.8



Date : Feb 04 1999 14:45:29

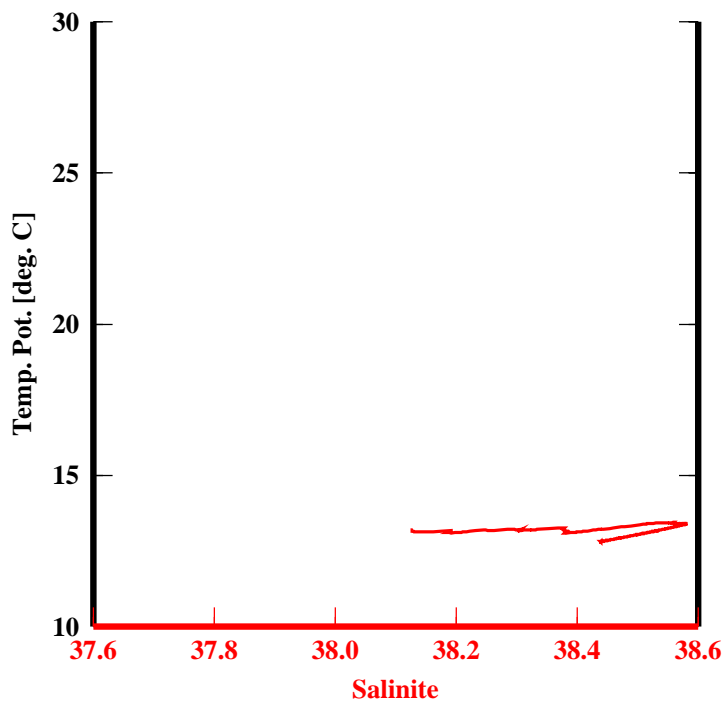
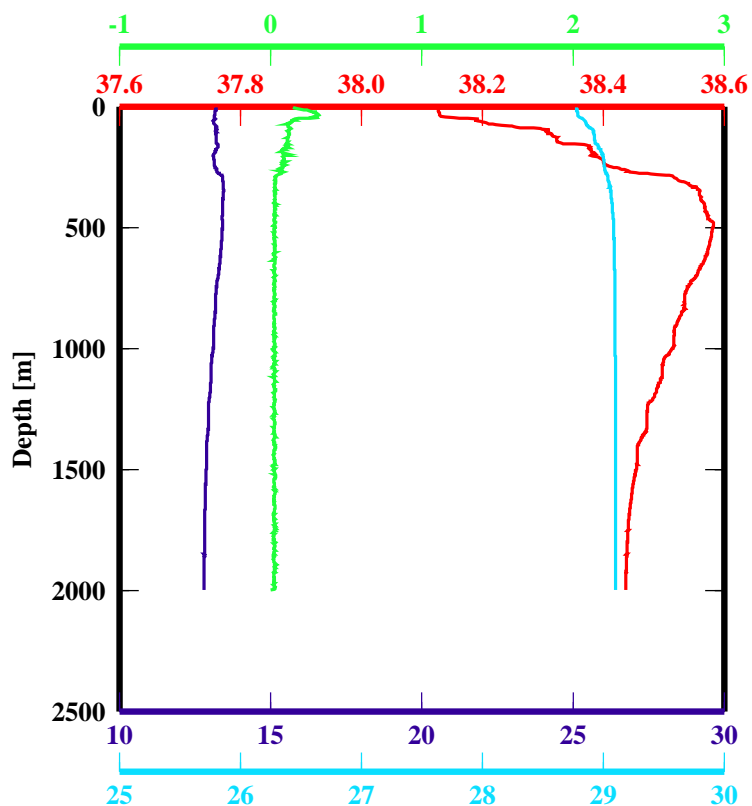
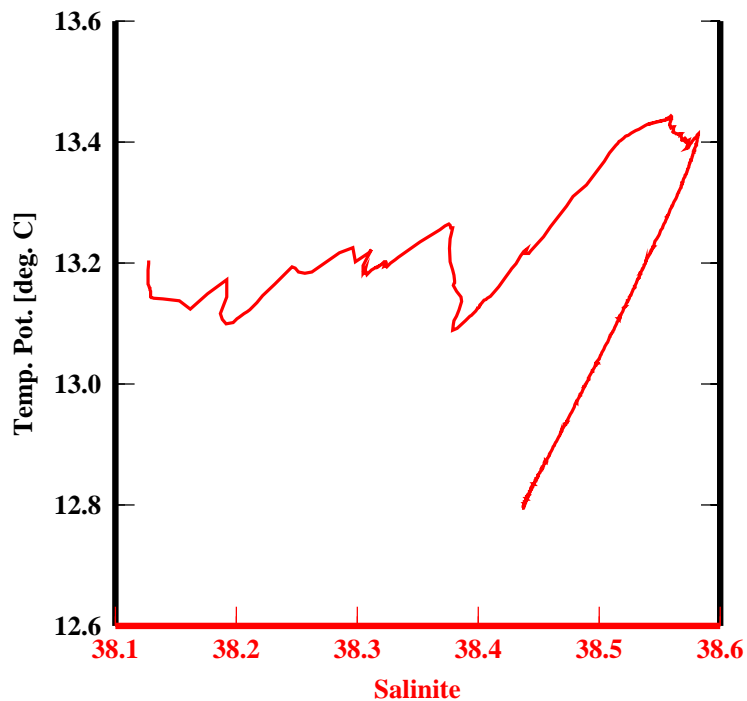
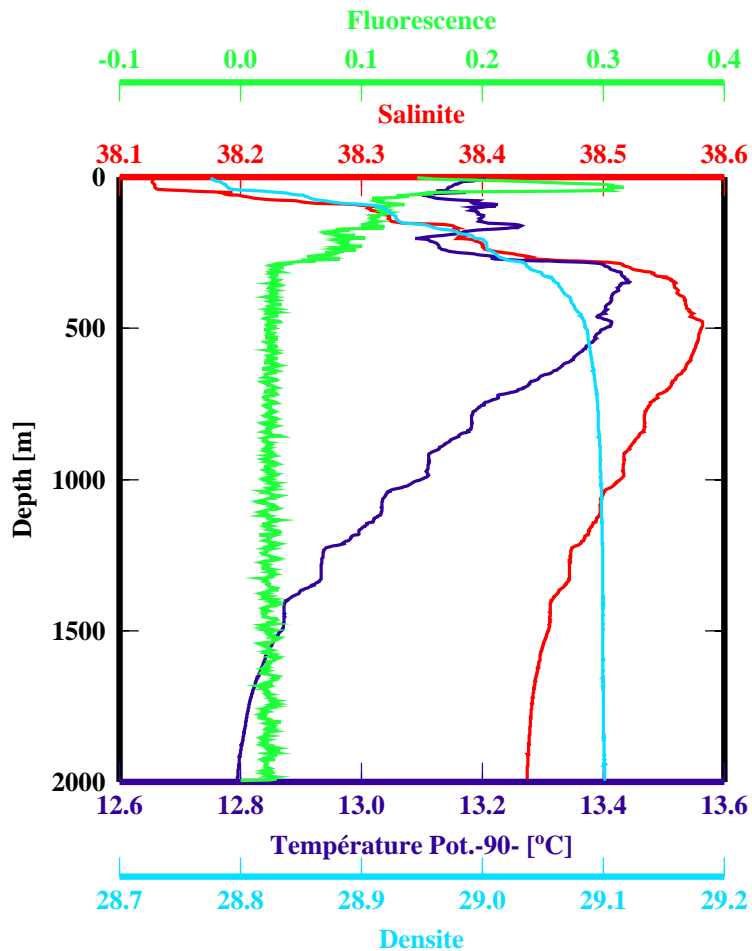
Lat : 43.25.077 Long.: 7.50.938

Vent : force : 13.5 direction : 38

Nebulosite : 3/8

Etat de la mer : peu agitee

P. Atmospherique : 1025.5



Date : Feb 20 1999 23:53:10

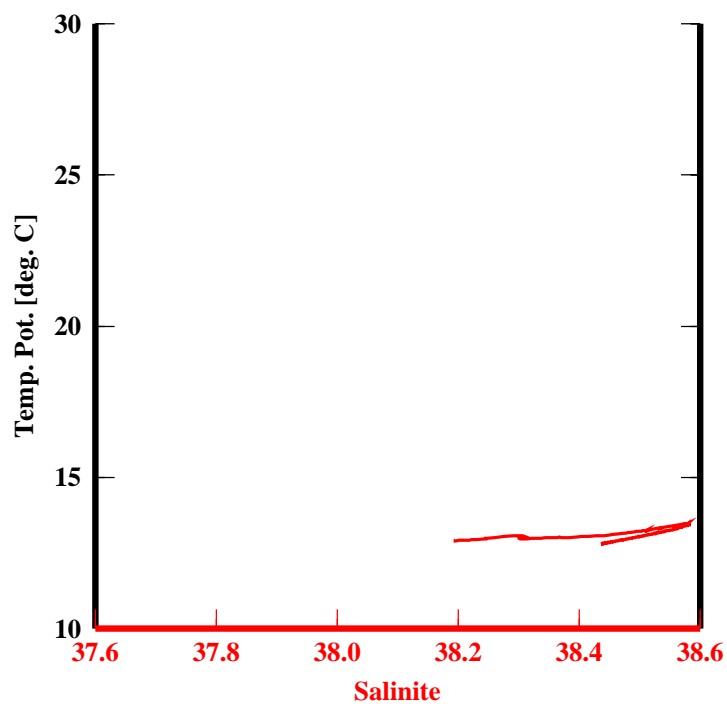
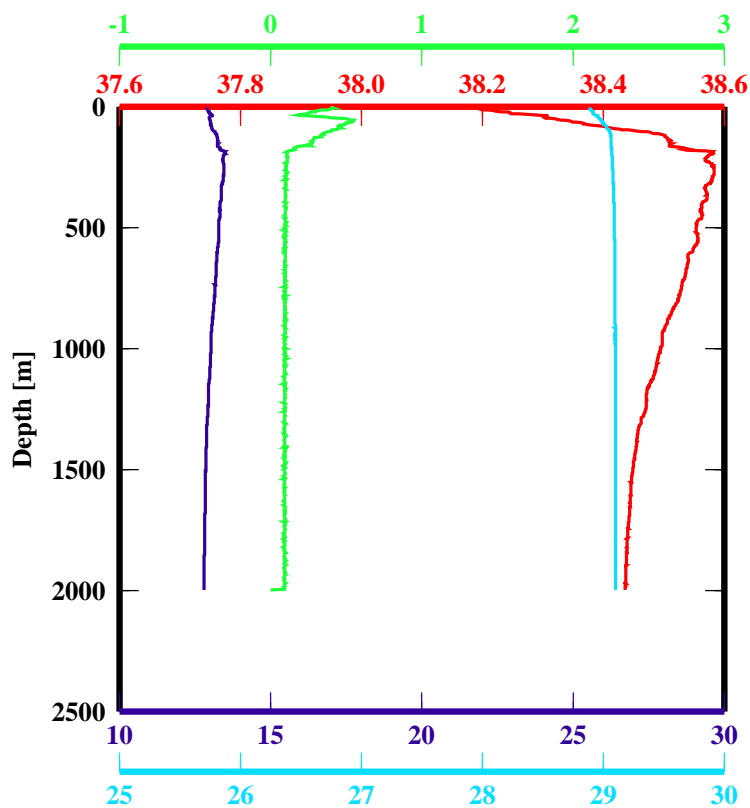
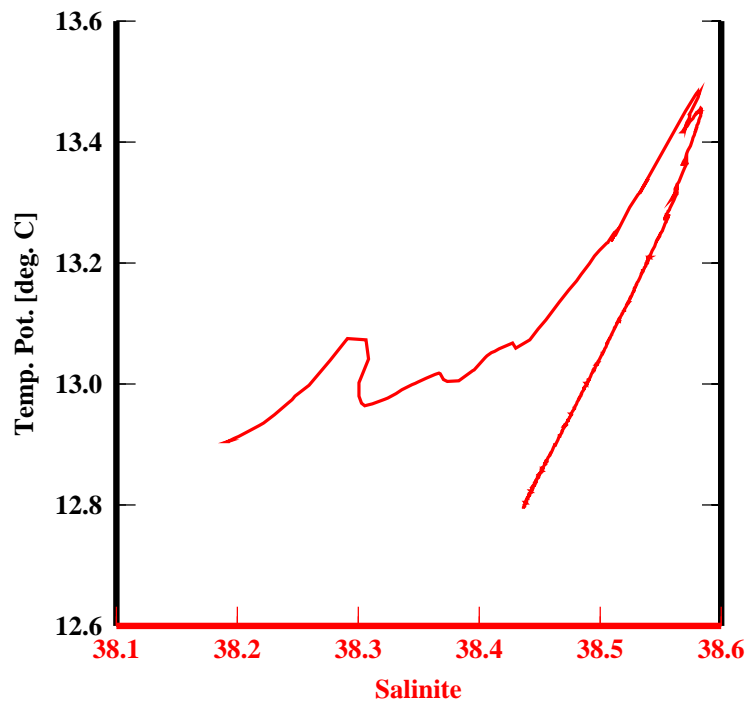
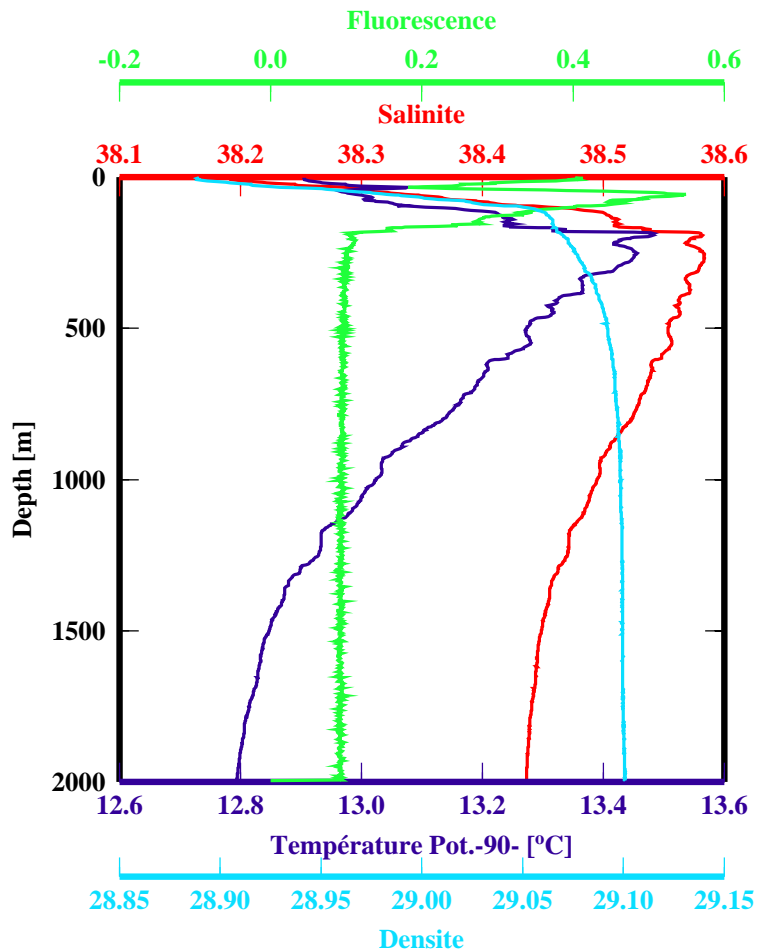
Lat : 43 24 900 Long.: 07 51 1230

Vent : force : 19nds direction : 213

Nebulosite : nuit

Etat de la mer : agitee

P. Atmospherique : 1014.7



Date : Feb 21 1999 21:17:40

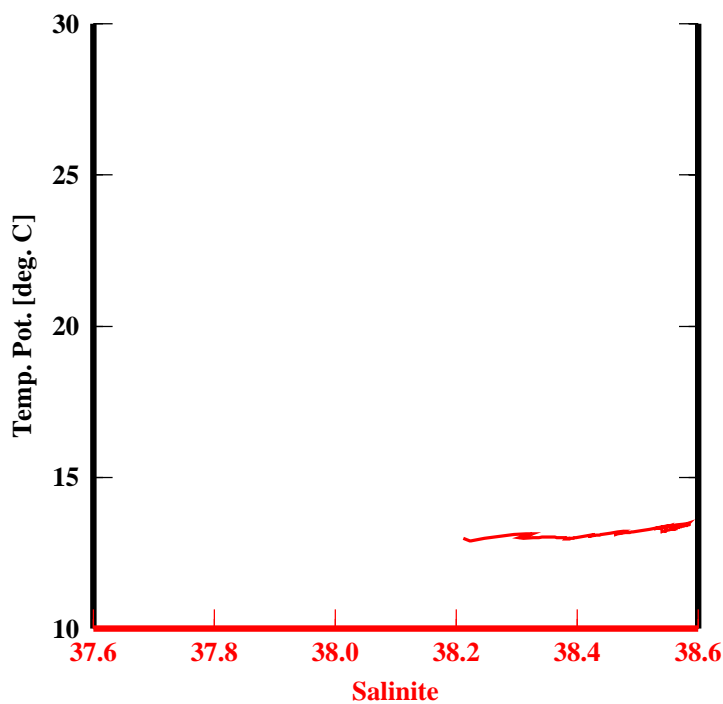
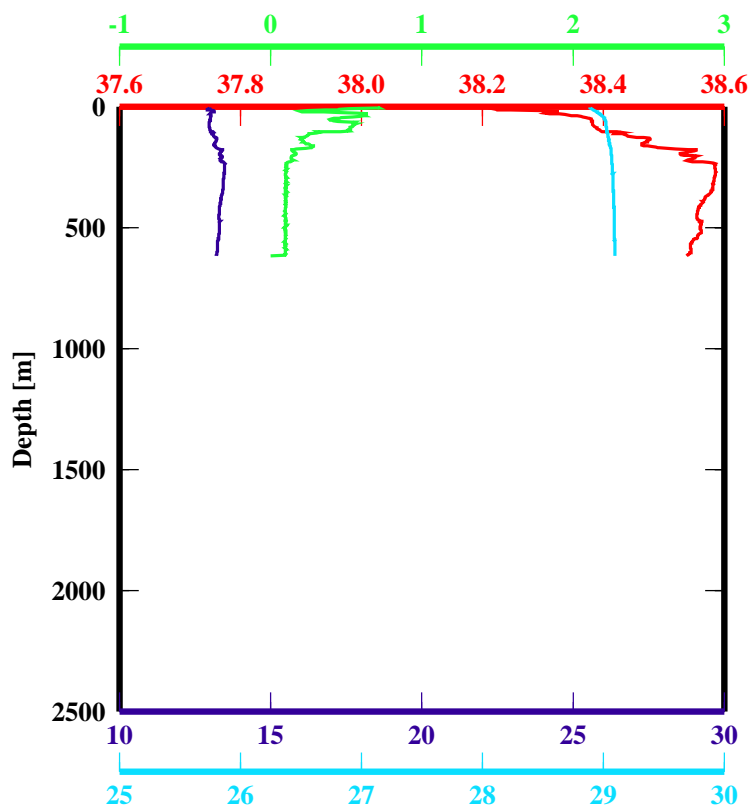
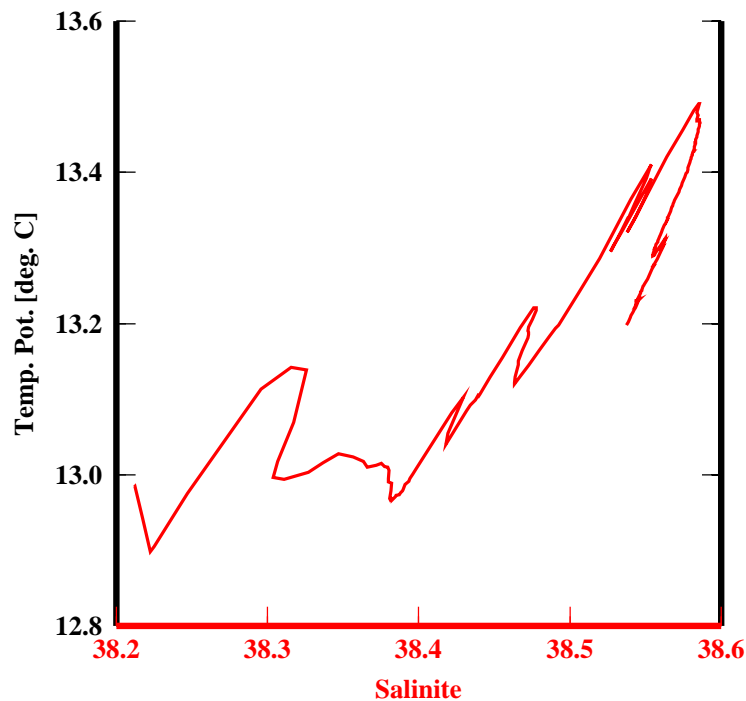
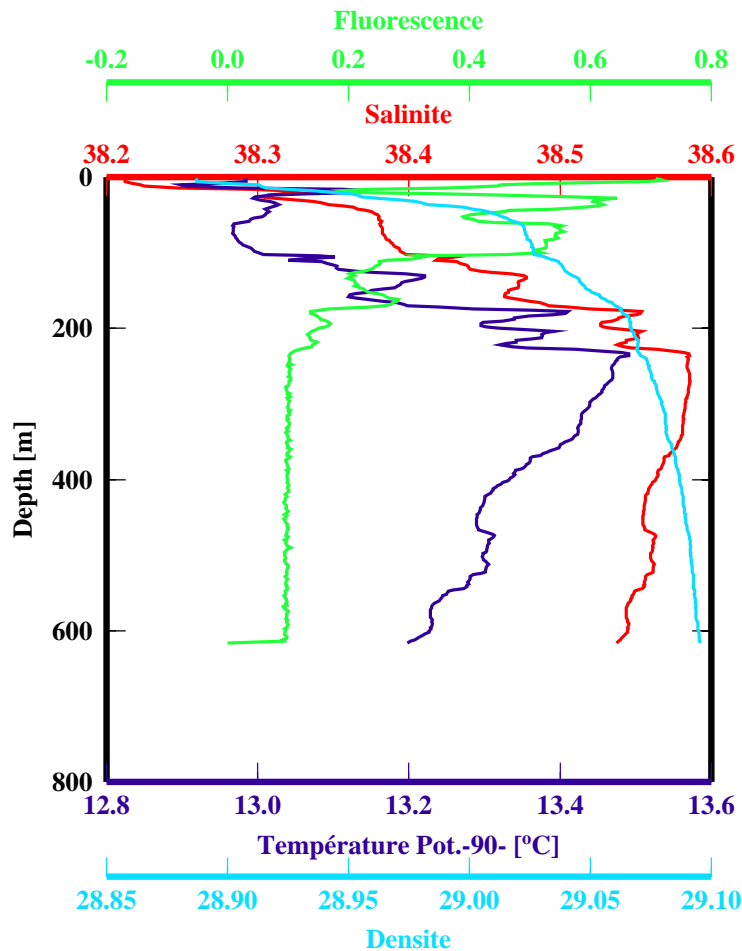
Lat. : 43 25 026 Long.: 07 51 031

Vent : force : 5 nds direction : 51

Nebulosite : nuit

Etat de la mer : agit e

P. Atmospherique : 1008.9



Date : Feb 24 1999 12:22:26

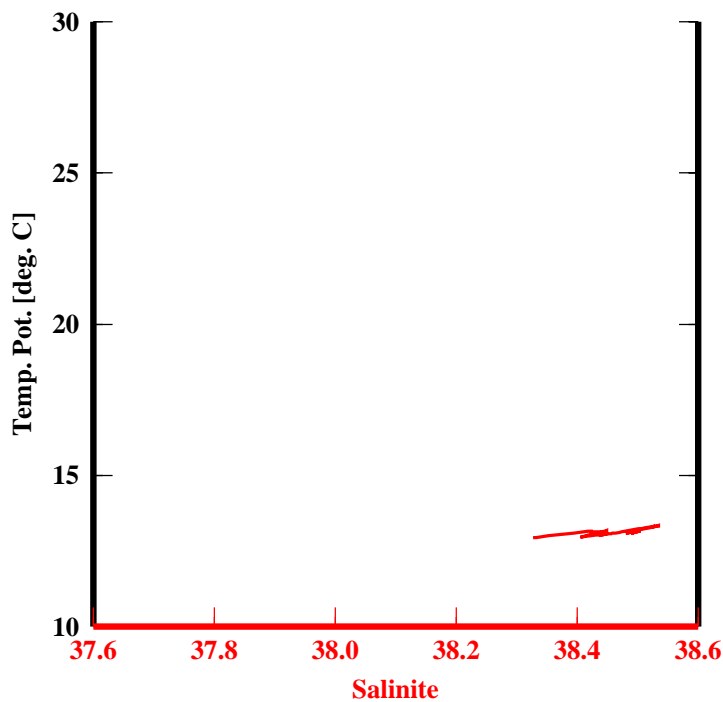
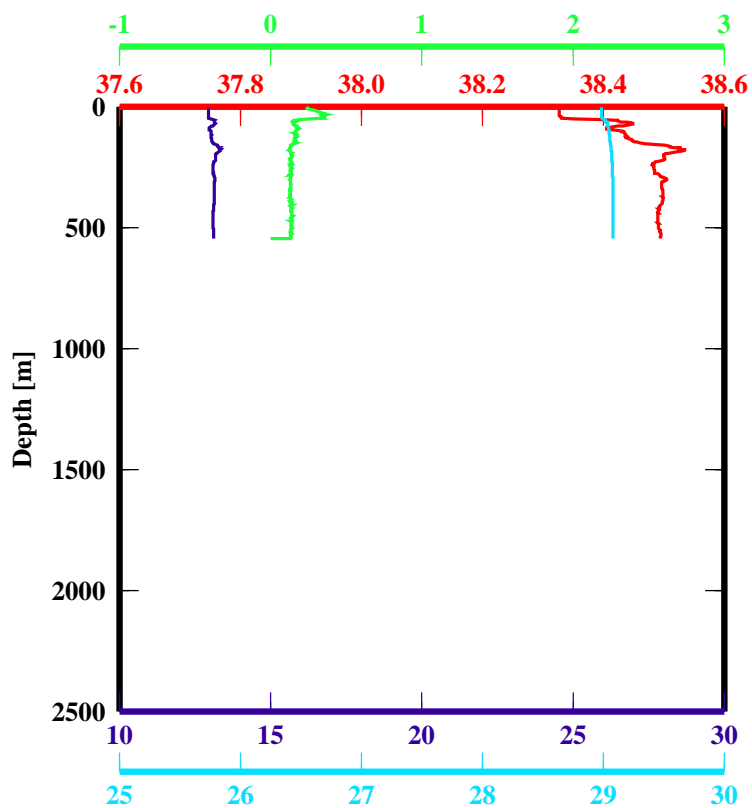
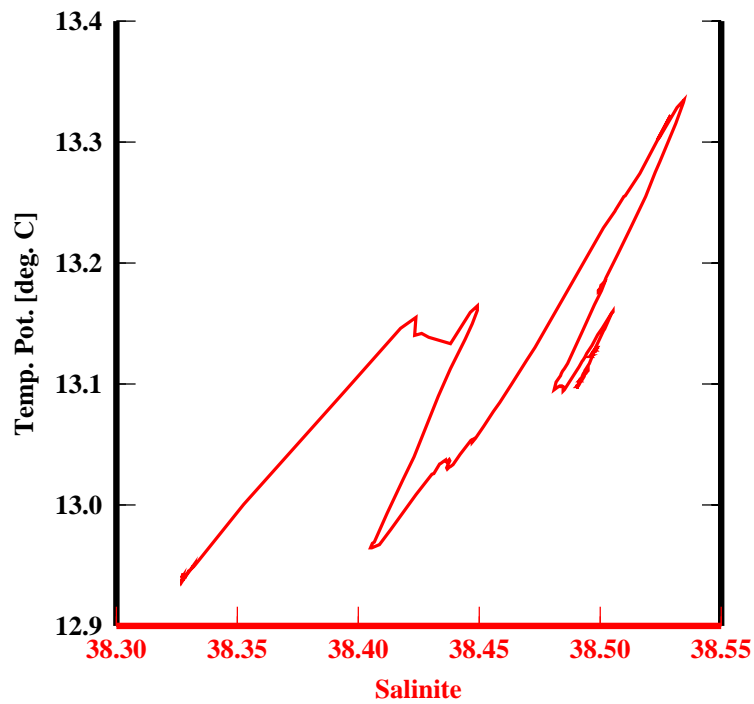
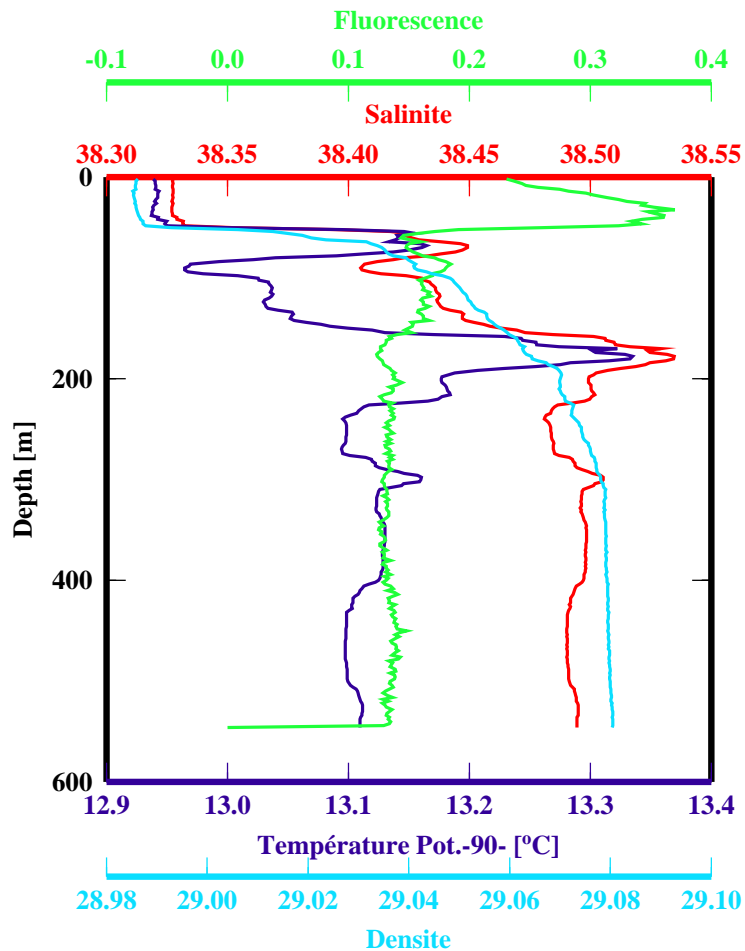
Lat. : 43.24.946 Long.: 07.51.060

Vent : force : 15 direction : 300

Nebulosite : 4/8

Etat de la mer : agitee

P. Atmospherique : 1011.8



Date : Mar 16 1999 20:29:23

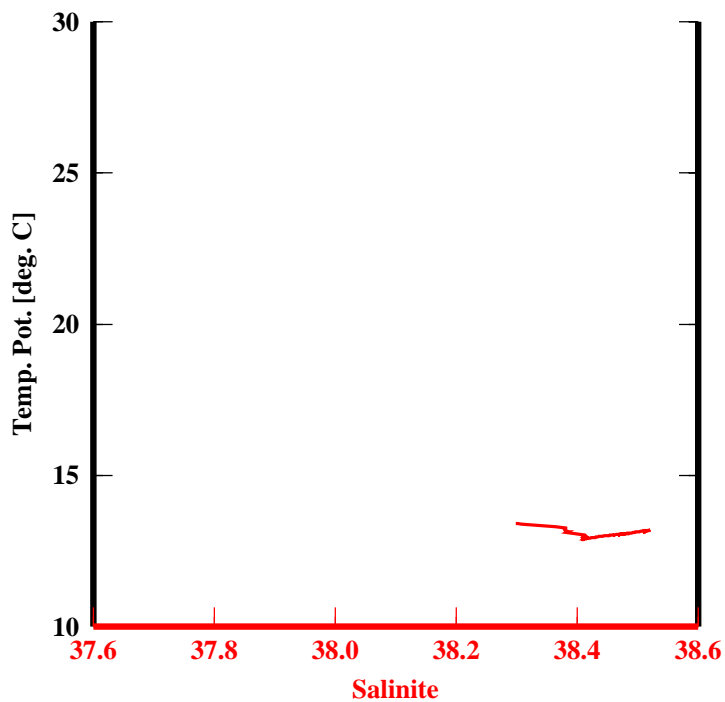
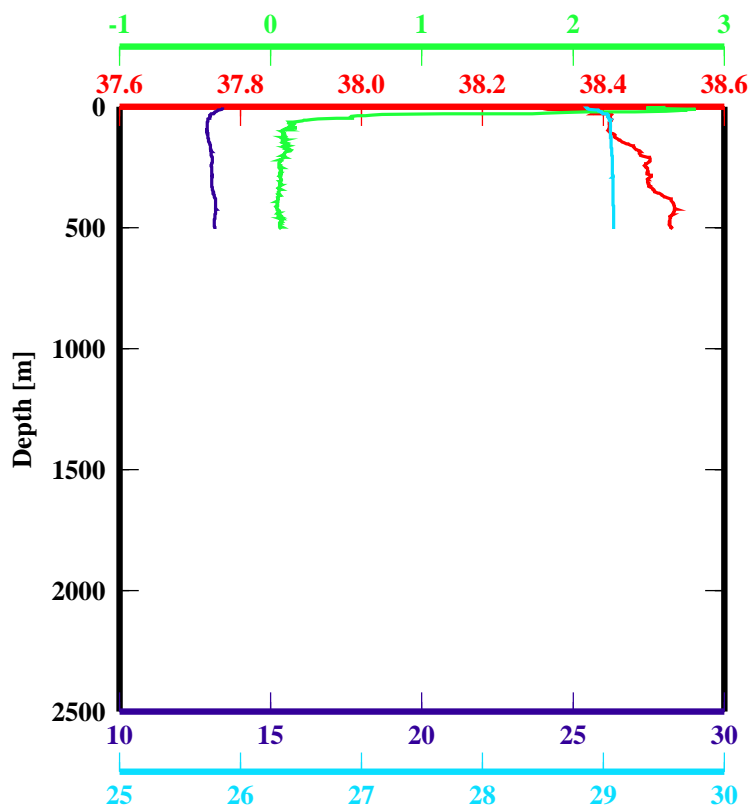
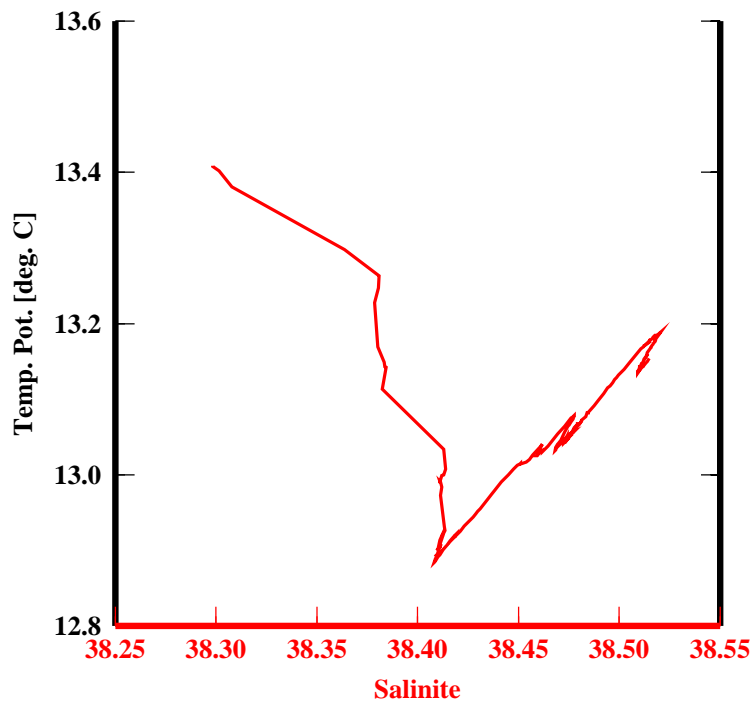
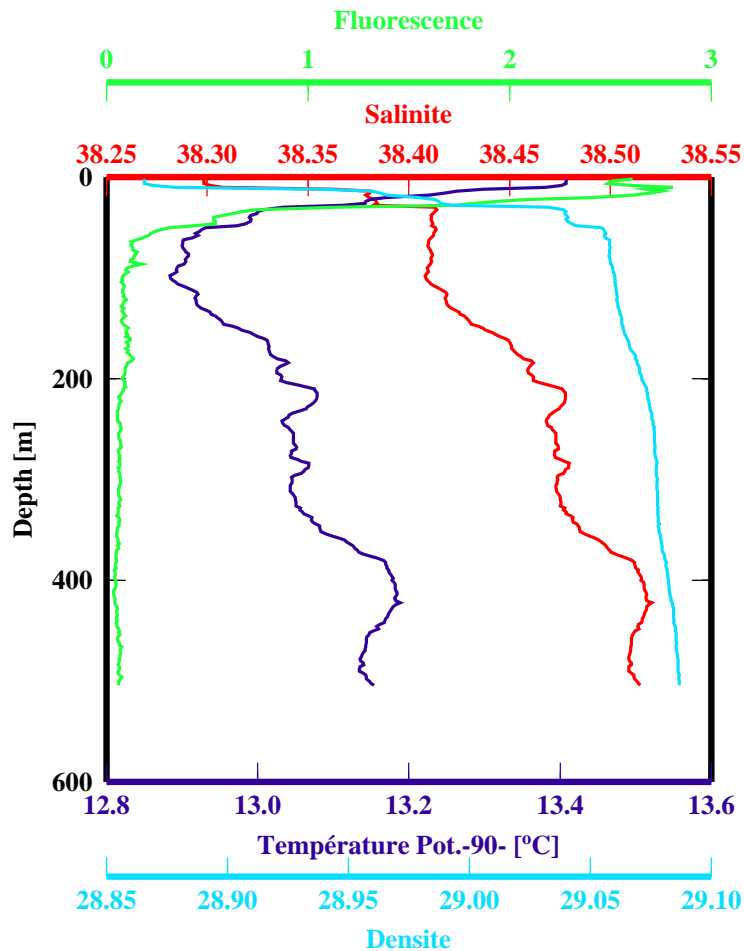
Lat : 43.25.032 Long.: 7.50.864

Vent : force : 10 direction : 141

Nebulosite : NUIT

Etat de la mer : PEU AGITEE

P. Atmospherique : 1015.8



Date : Mar 19 1999 12:14:54

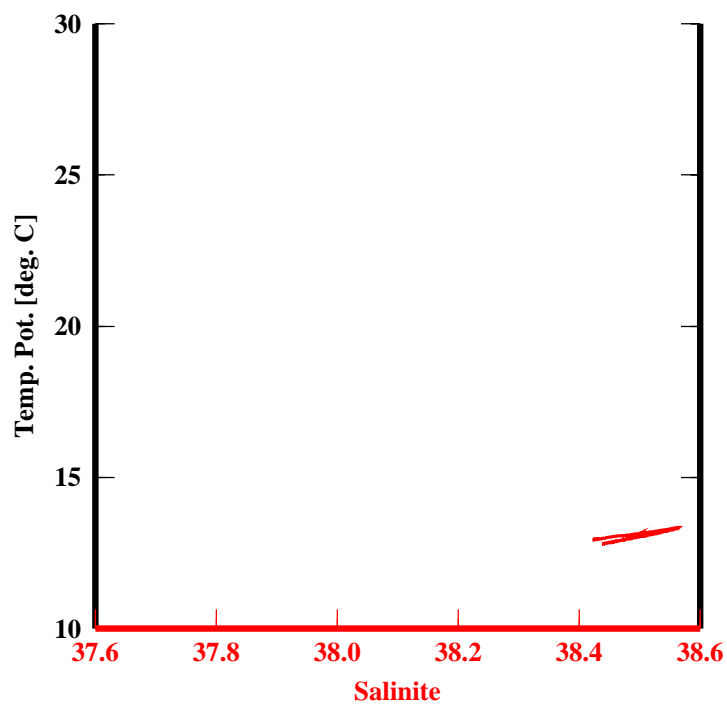
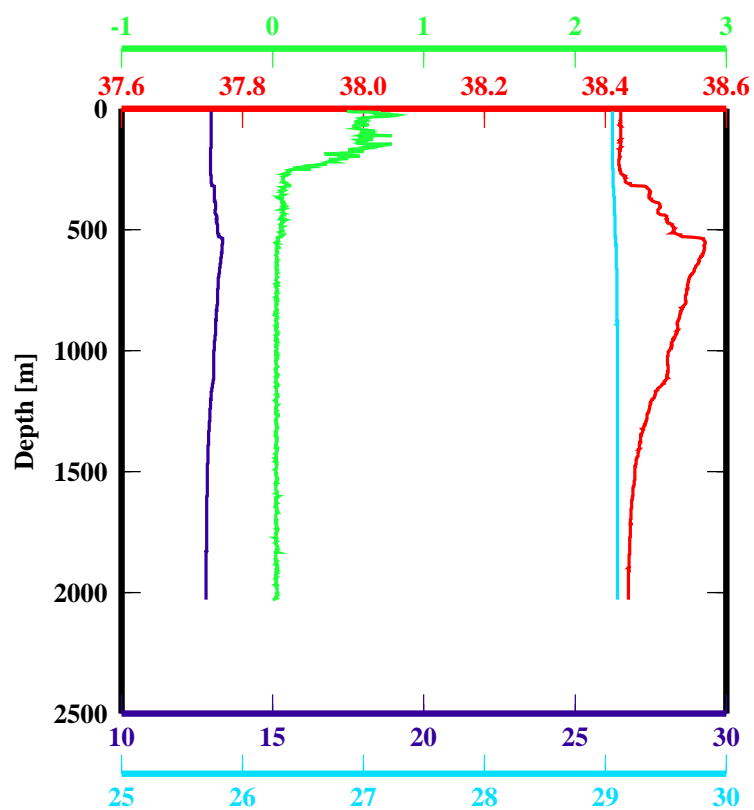
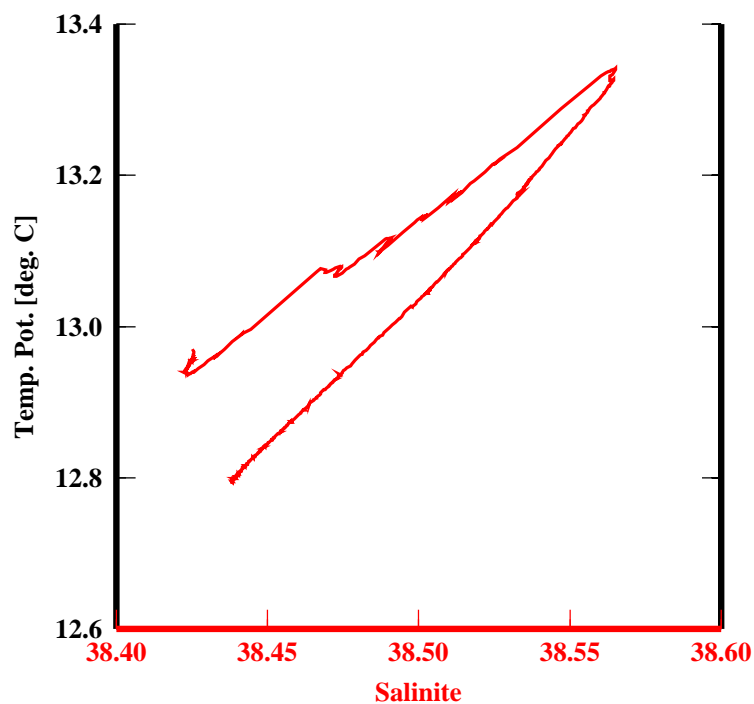
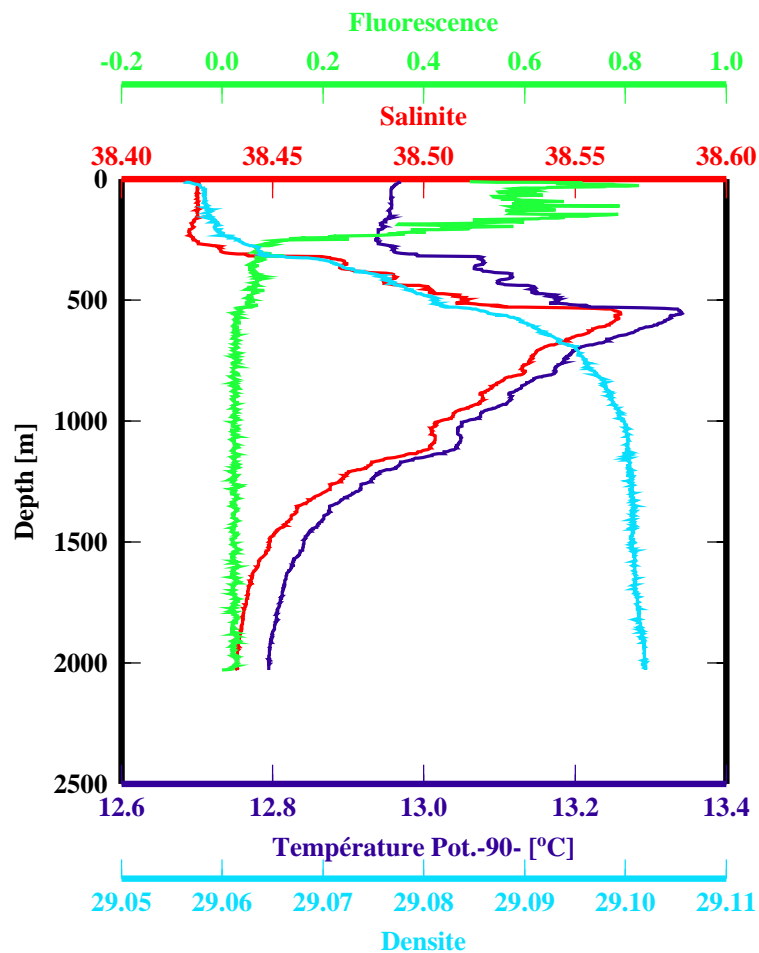
Lat : 43.24.801 Long.: 07.52.338

Vent : force : 2 direction : 56

Nebulosite : 3/8

Etat de la mer : belle

P. Atmospherique : 1013





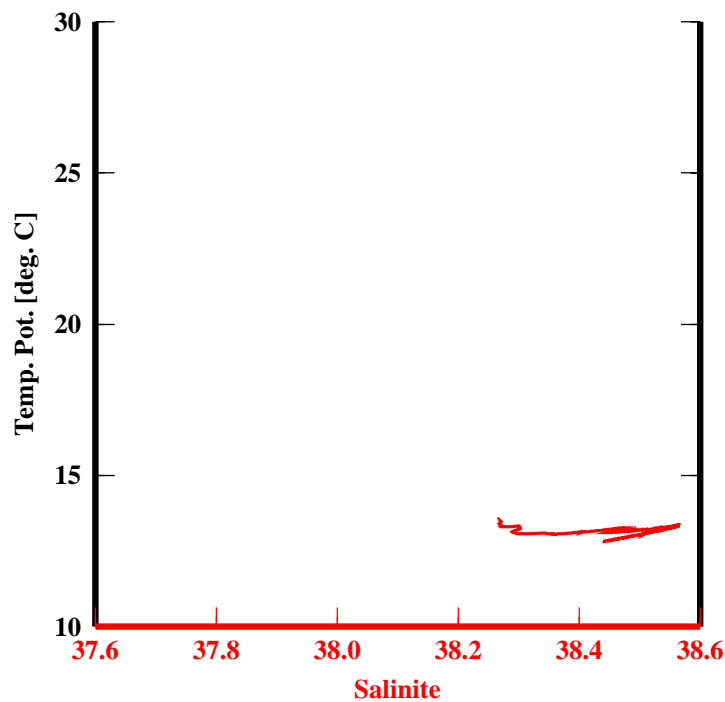
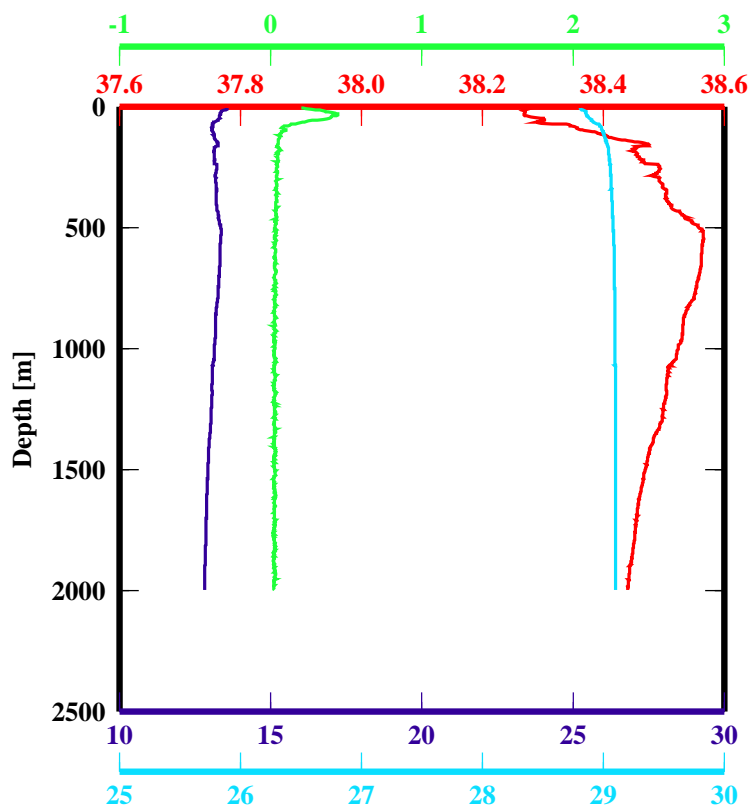
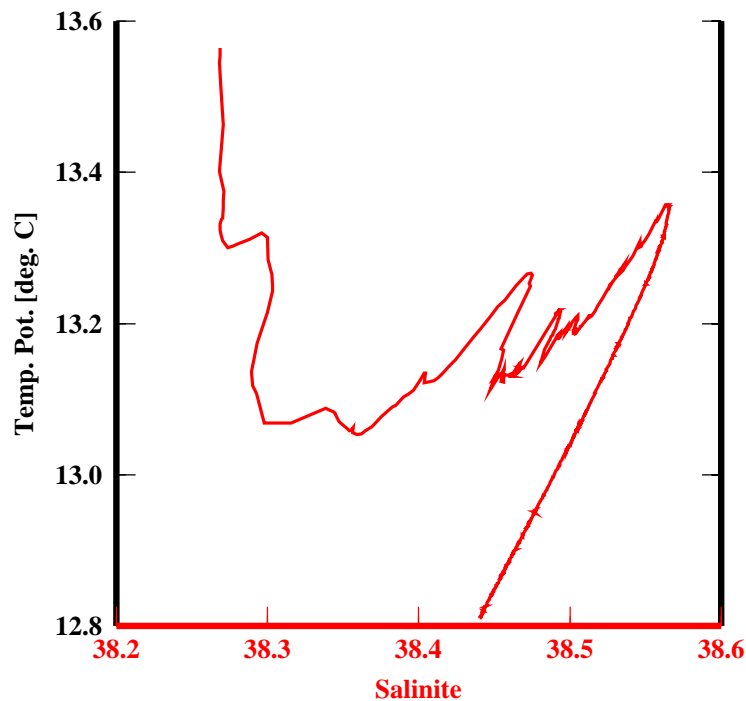
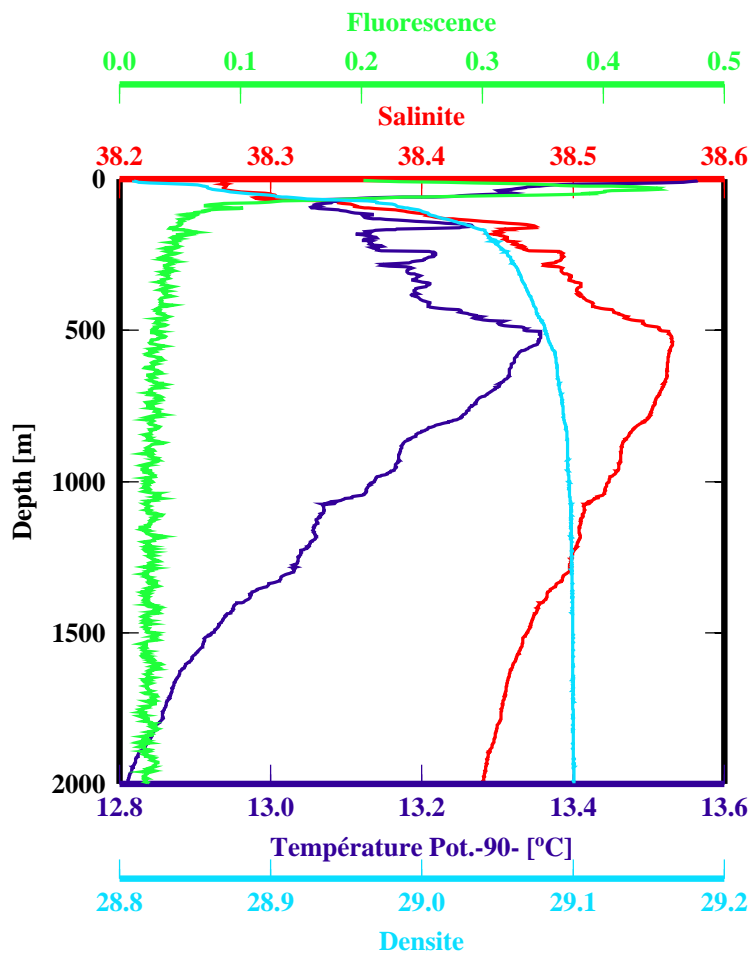
Date : Apr 11 1999 11:09:52

Lat : 43.26.138 Long.: 07.51.383

Vent : force : 0 direction : 0

Nebulosite : 7/8

Etat de la mer : calme



Date : May 15 1999 07:29:50

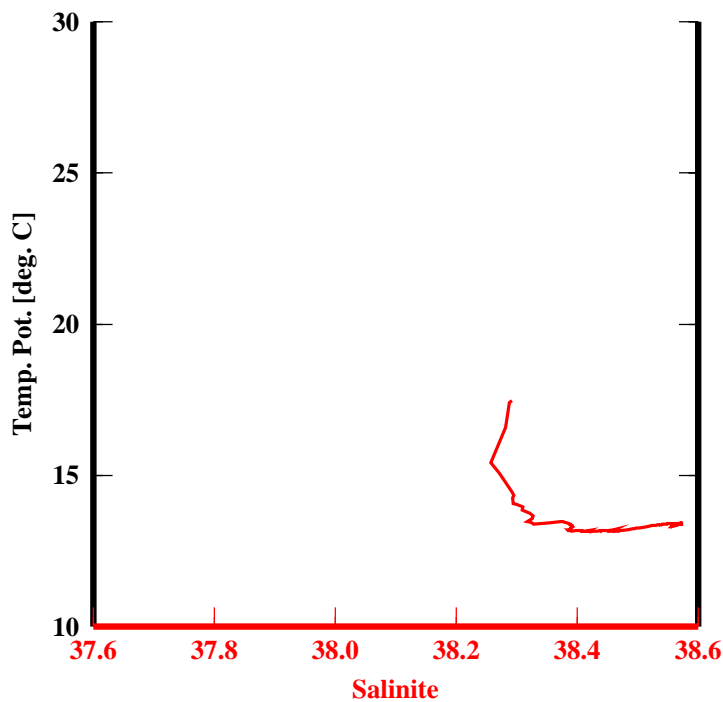
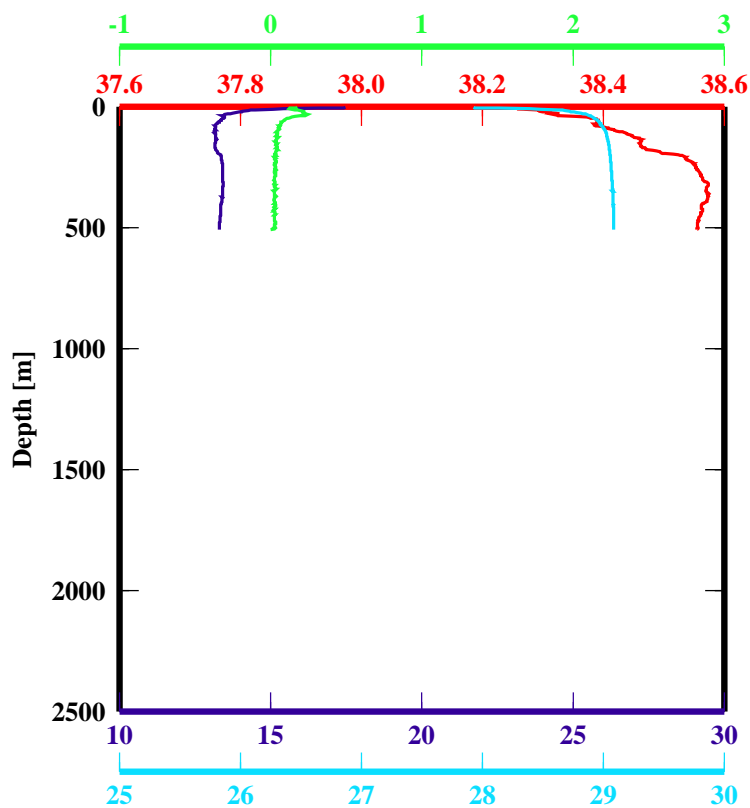
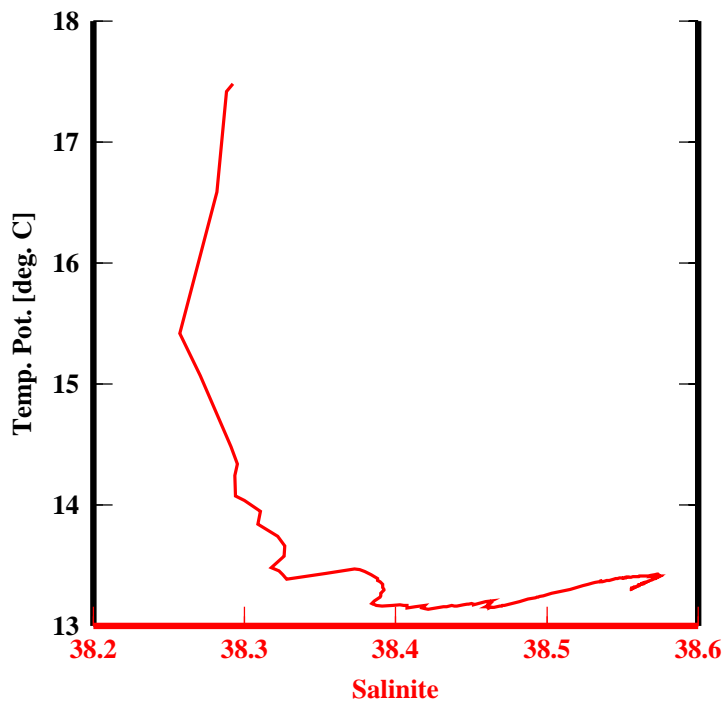
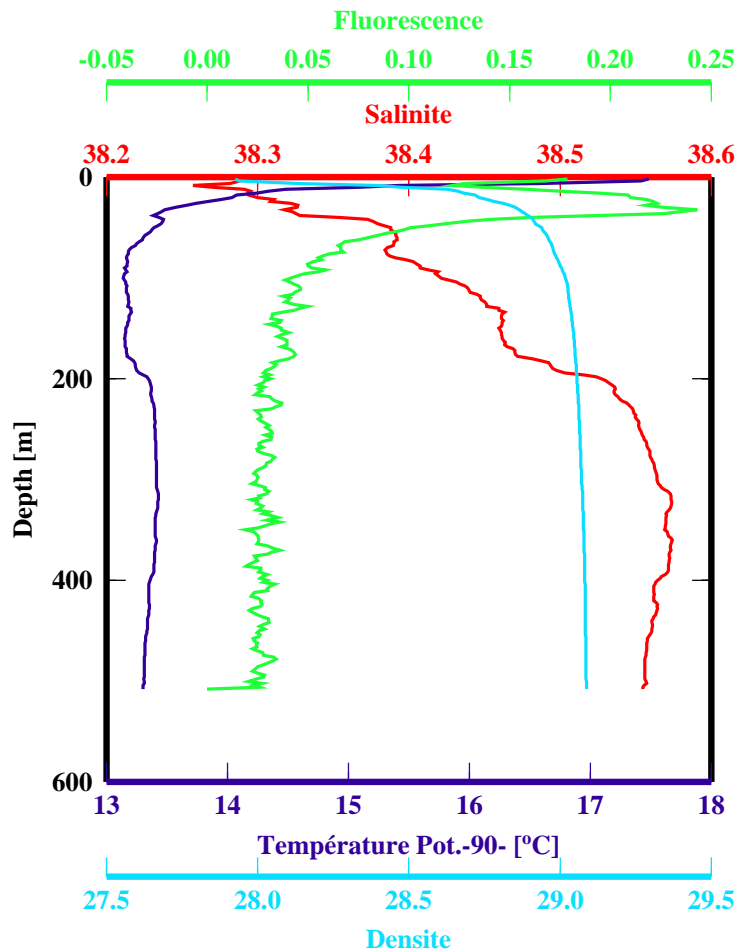
Lat : 43.25.611 Long.: 07.51.888

Vent : force : 2nd direction : -

Nebulosite : 4/8

Etat de la mer : belle

P. Atmospherique : 1007



Date : May 15 1999 11:13:33

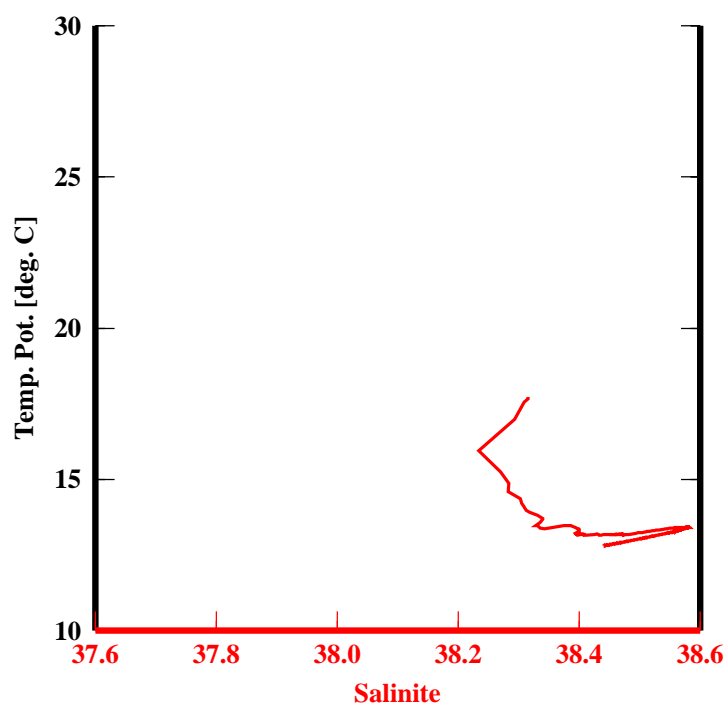
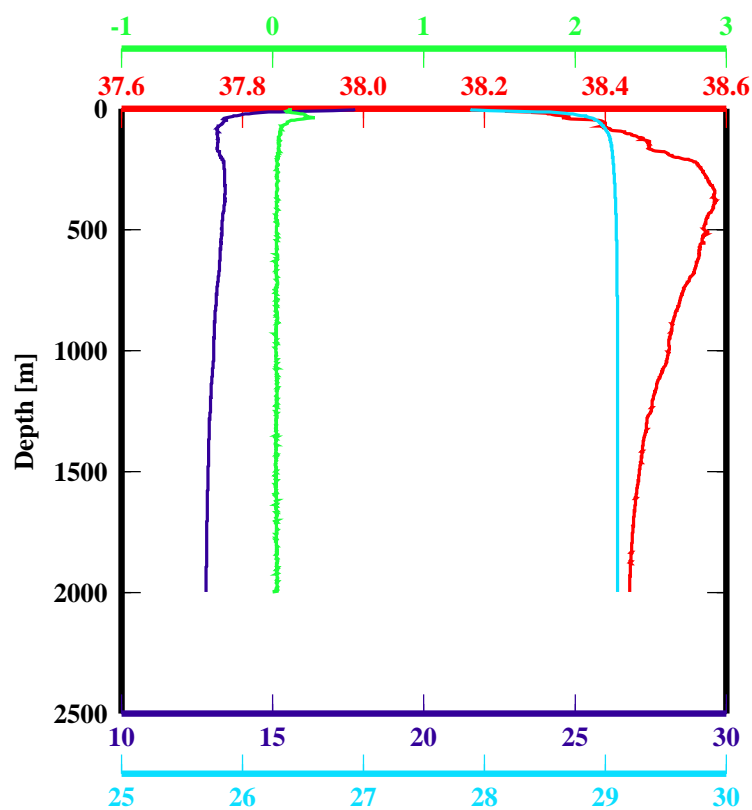
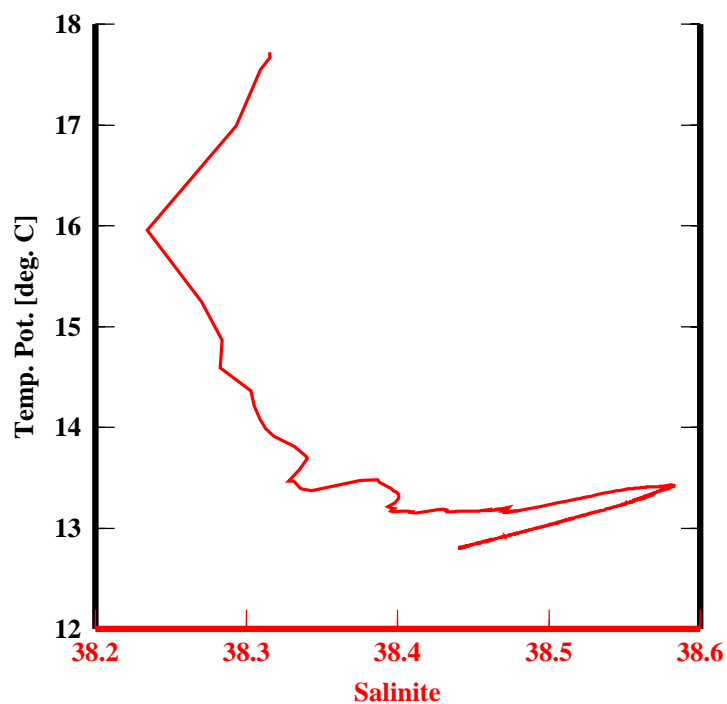
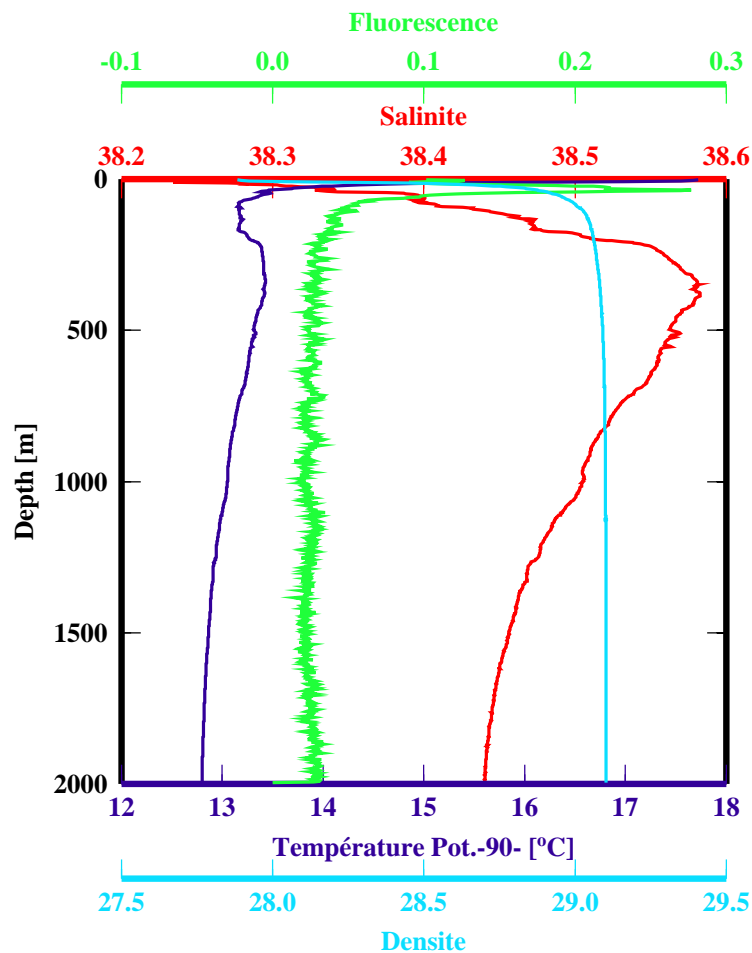
Lat. : 43.25.564 Long.: 07.51.886

Vent : force : 9nd direction : 168

Nebulosite : 4/8

Etat de la mer : peu agitee

P. Atmospherique : 1008.5



Date : Jun 12 1999 11:11:00

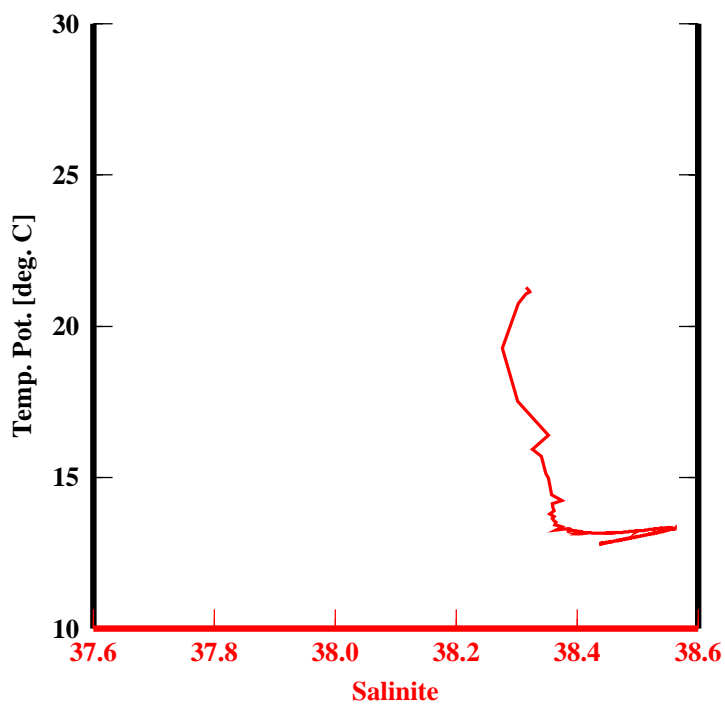
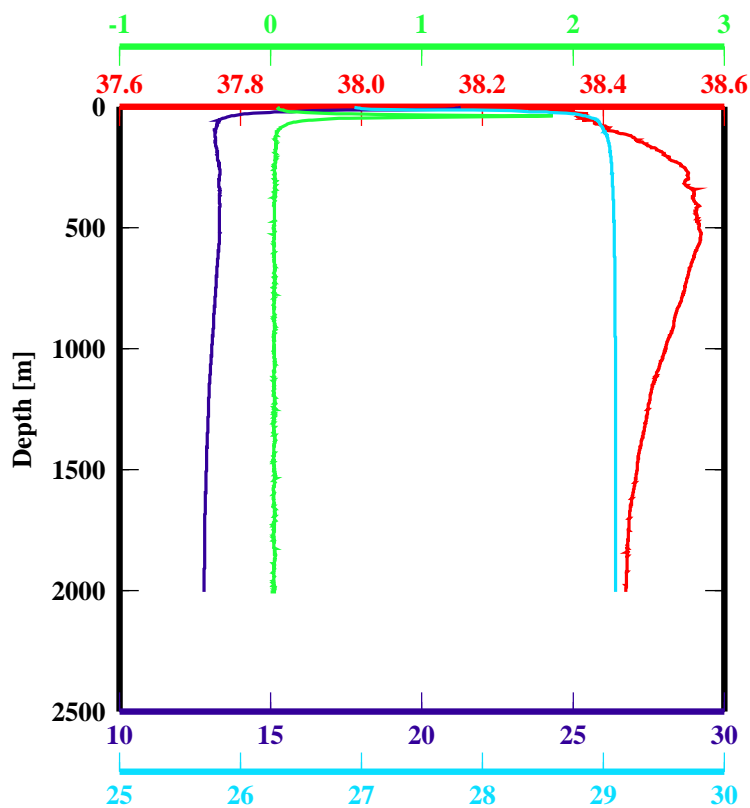
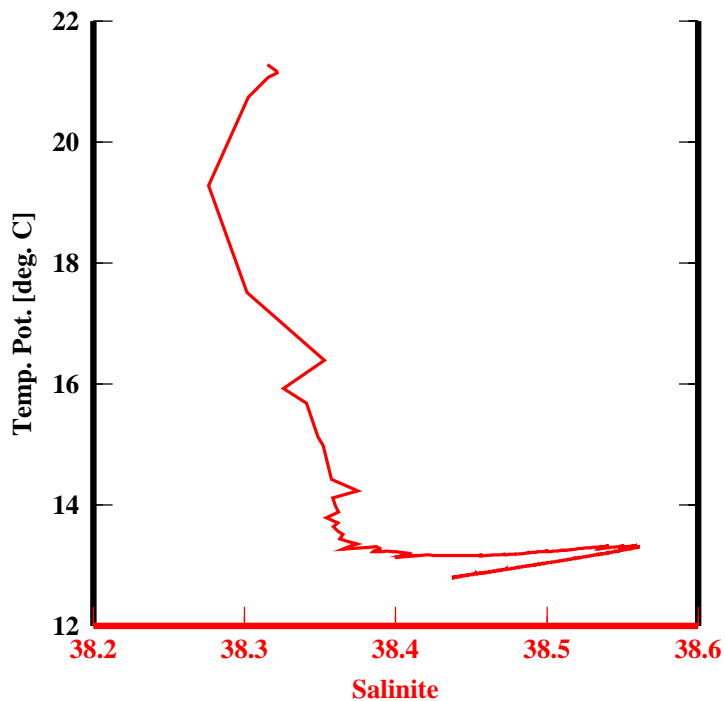
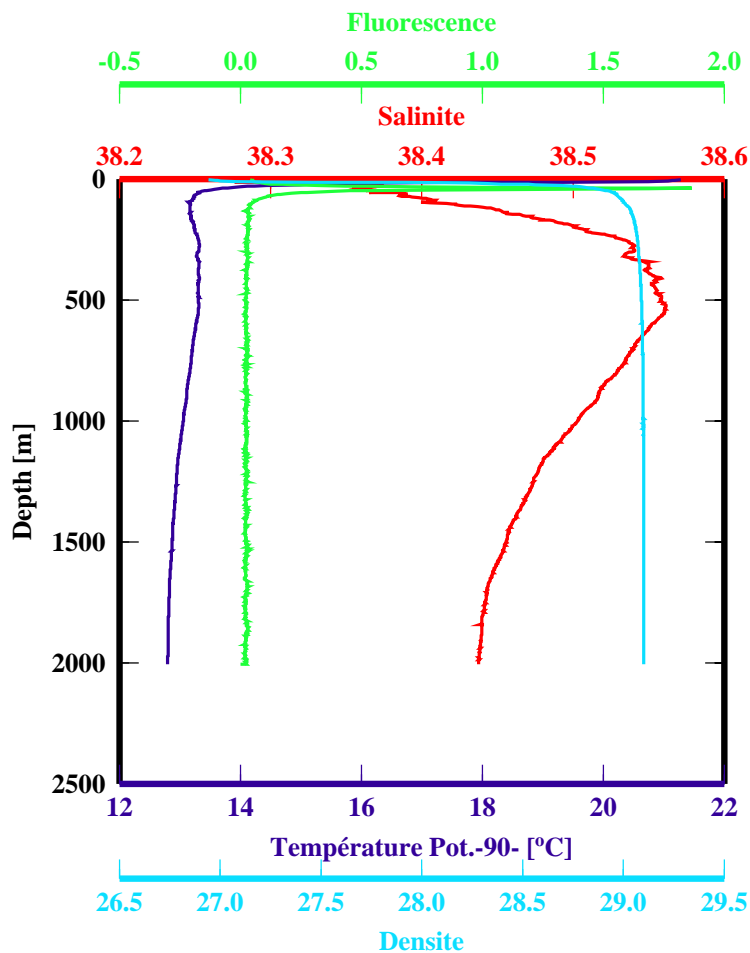
Lat. : 42.25.210 Long.: 7.50.857

Vent : force : 1n direction : sud

Nebulosite : 6/8

Etat de la mer : peu agitee

P. Atmospherique : 1017.1



Date : Jul 10 1999 11:22:11

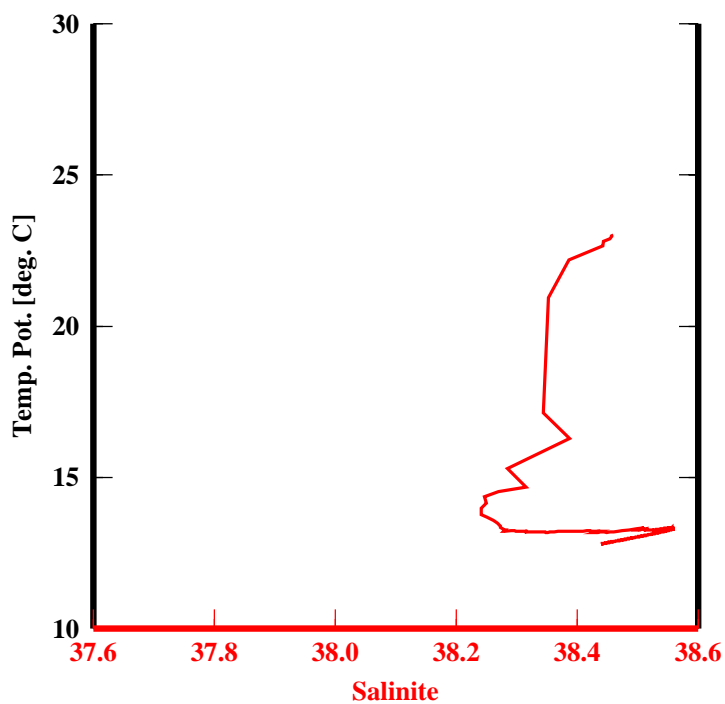
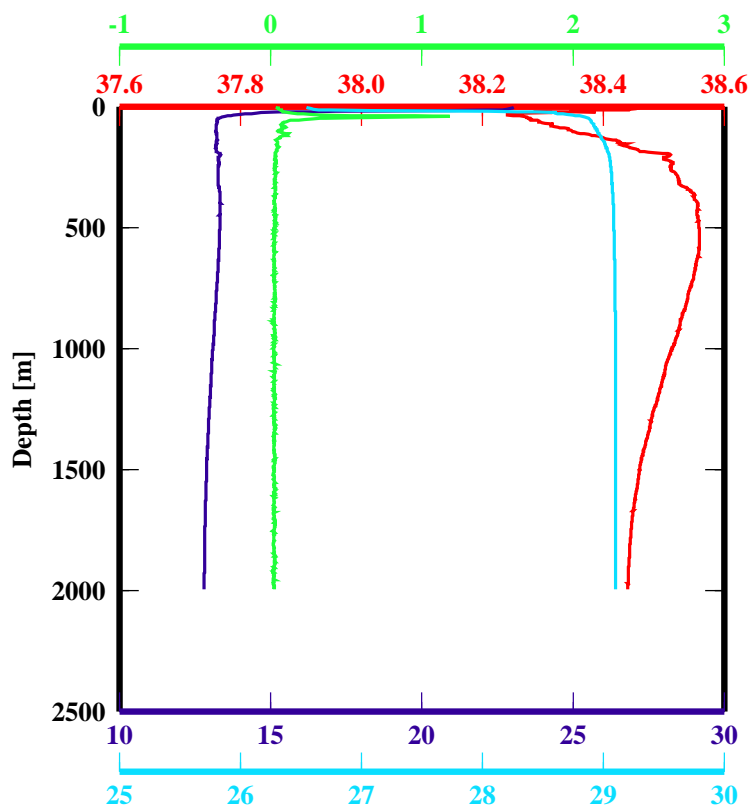
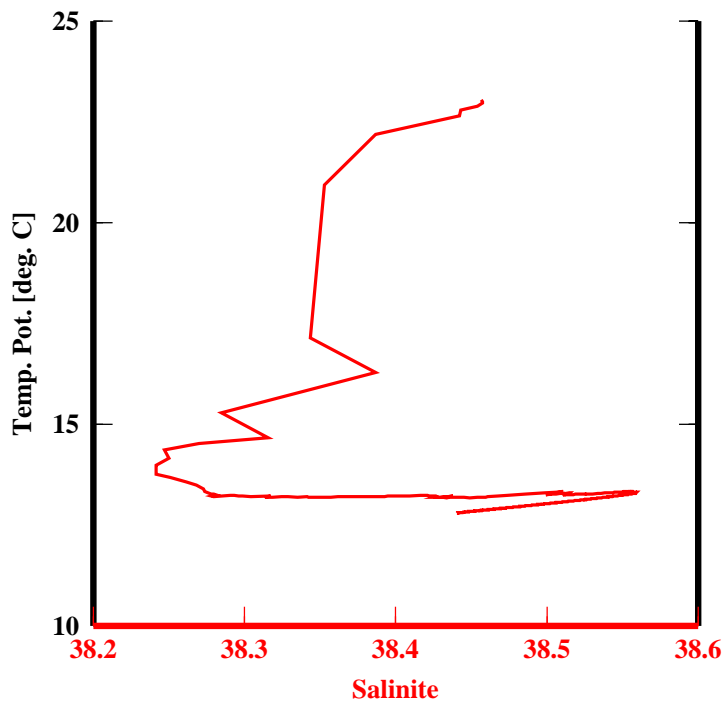
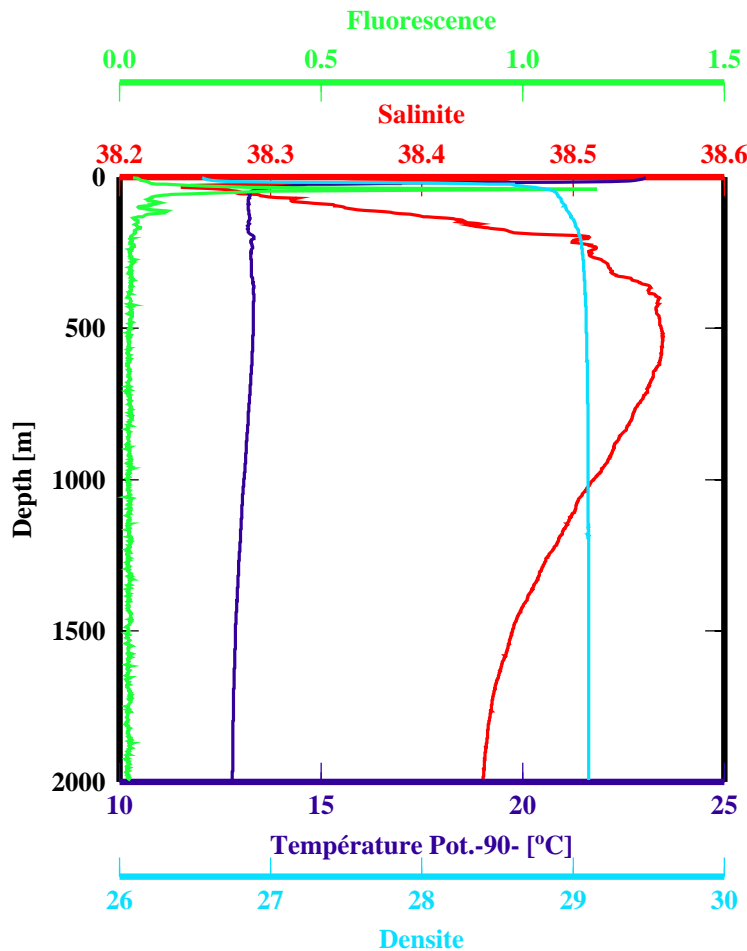
Lat : 43.26.930 Long.: 7.51.007

Vent : force : 5 direction : ouest

Nebulosite : 5/8

Etat de la mer : belle

P. Atmospherique : 1012.0



Date : Aug 26 1999 11:20:26

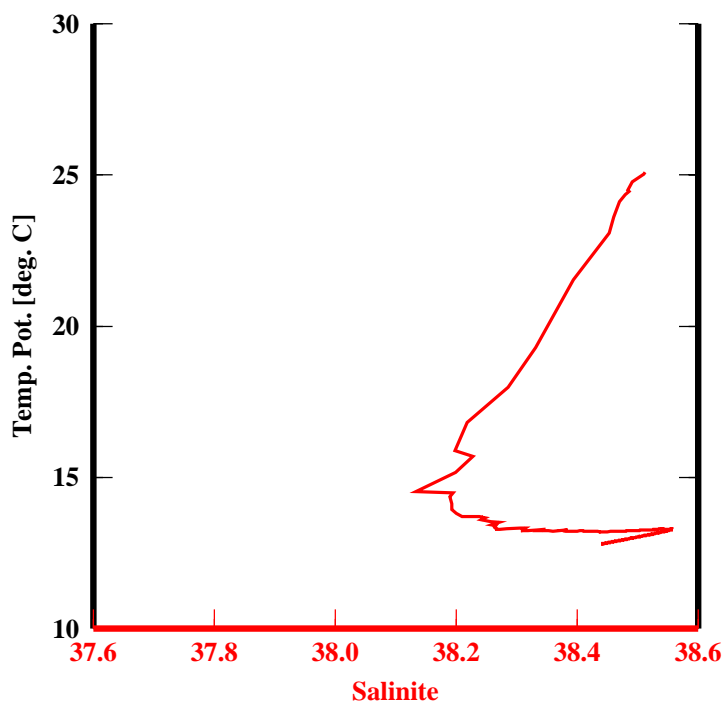
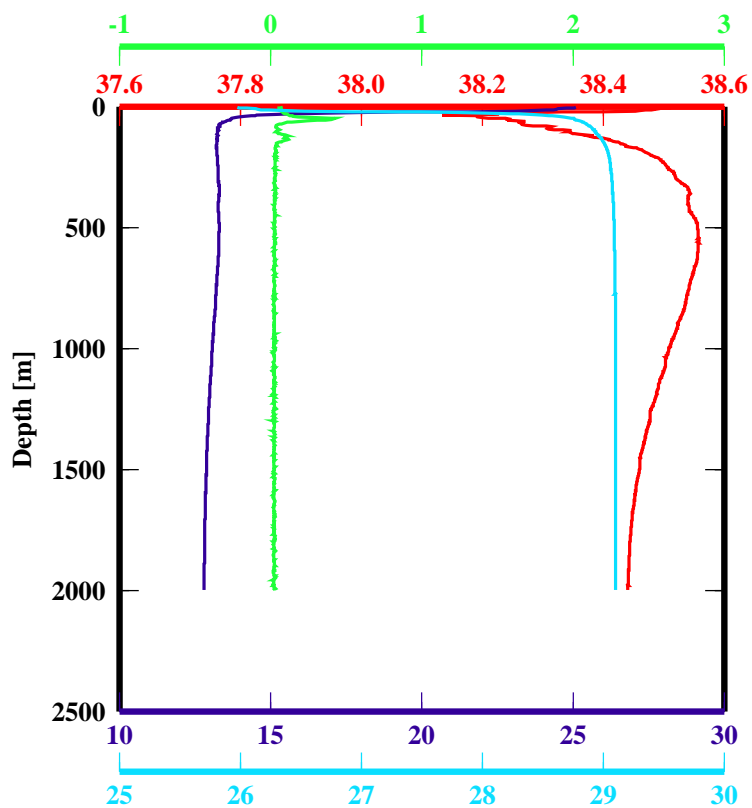
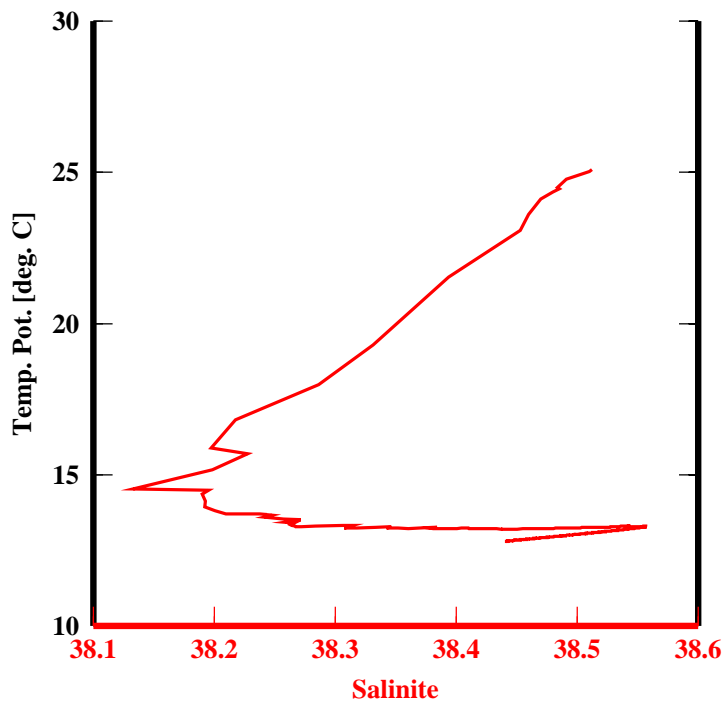
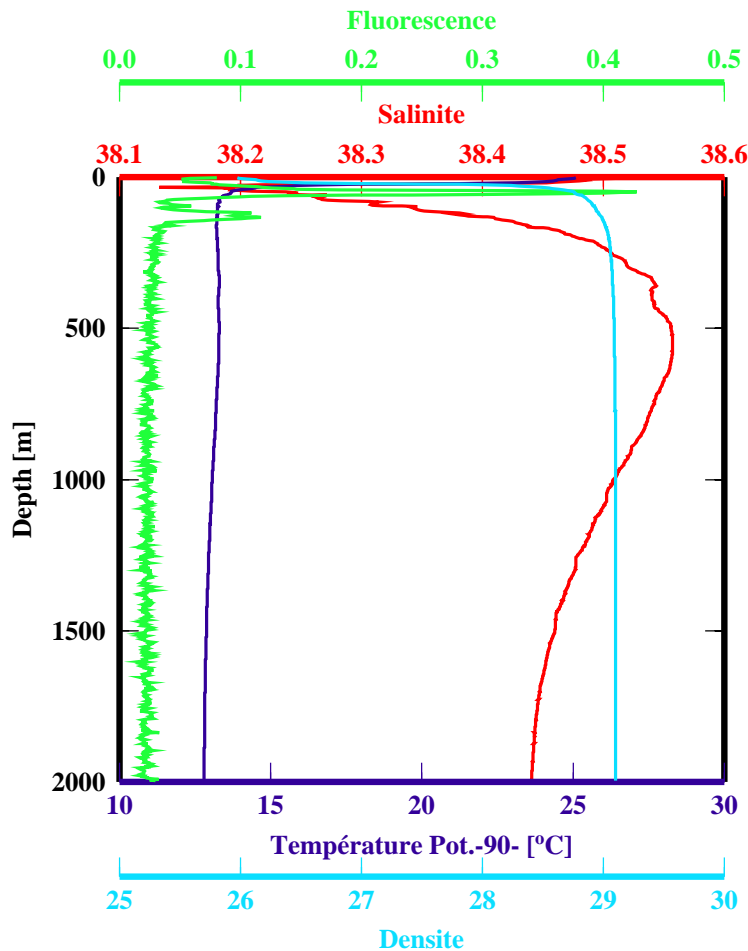
Lat. : 43.24.939 Long.: 7.47.327

Vent : force : 8ND direction : 264

Nebulosite : 3/8

Etat de la mer : belle

P. Atmospherique : 1017.8



Date : Sep 09 1999 11:04:12

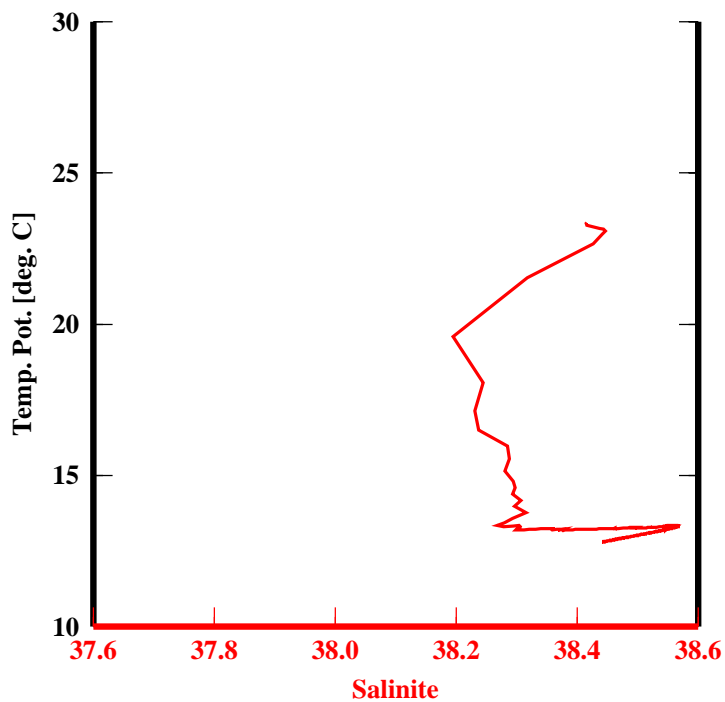
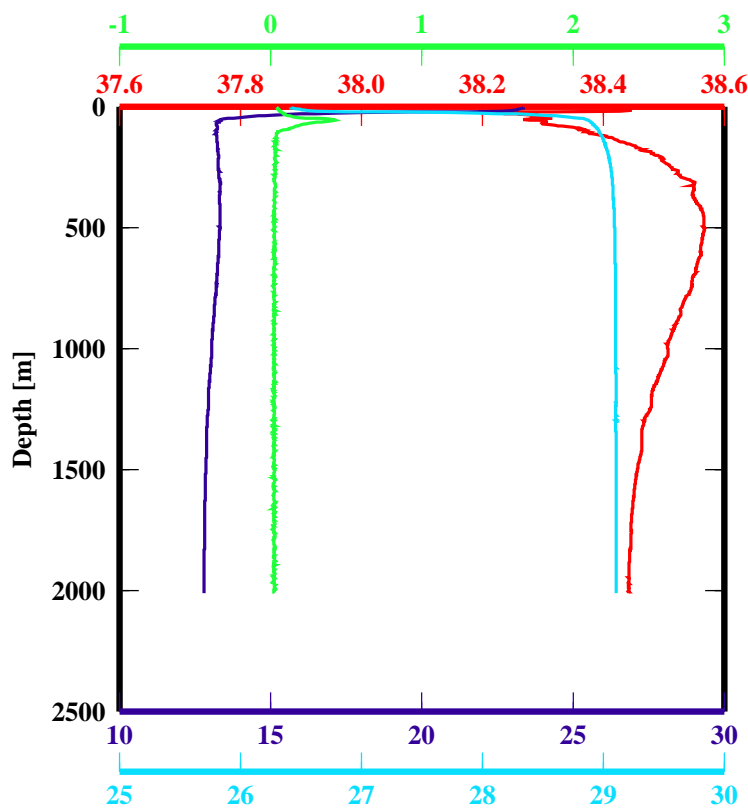
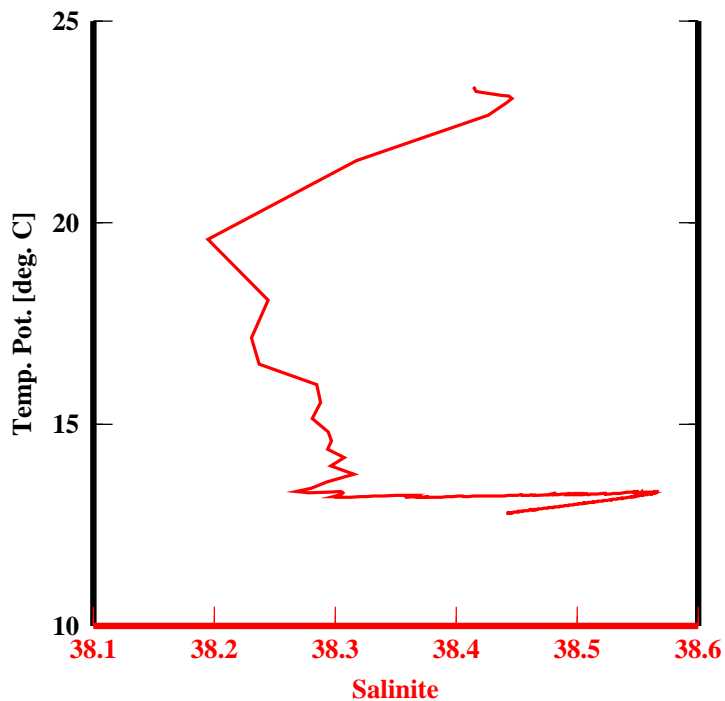
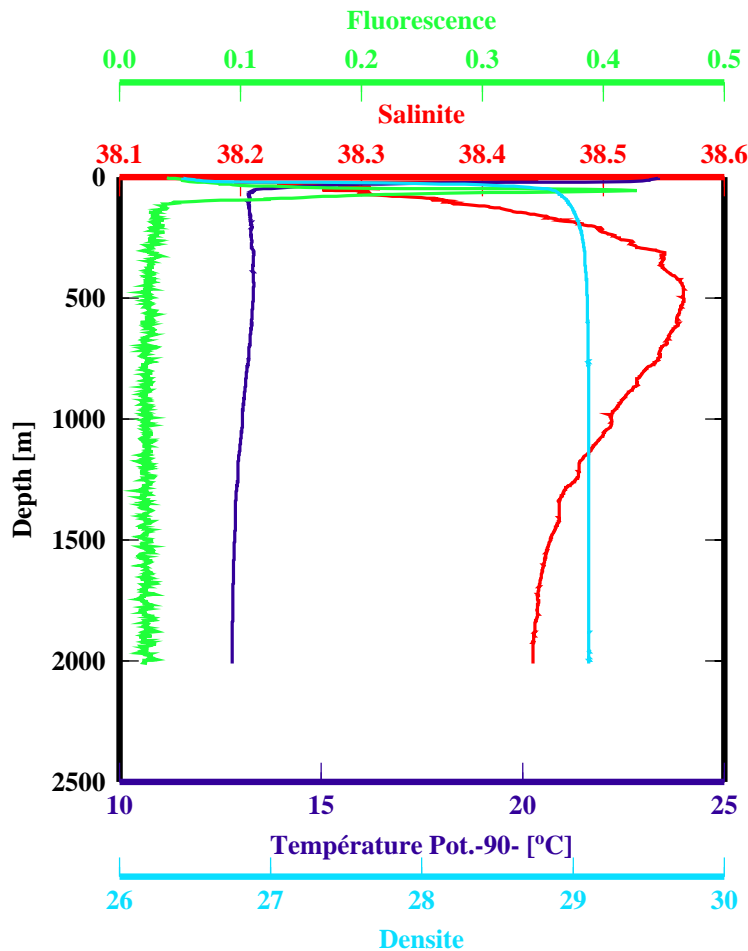
Lat. : 43.25.028 Long.: 07.50.984

Vent : force : 3n direction : no

Nebulosite : 1/8

Etat de la mer : belle

P. Atmospherique : 1020.4



Date :

Lat. :

Long.:

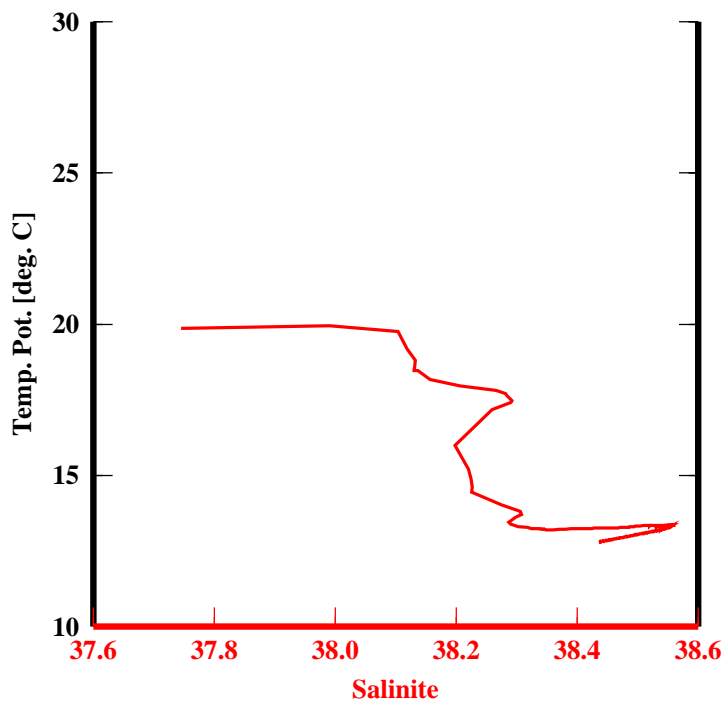
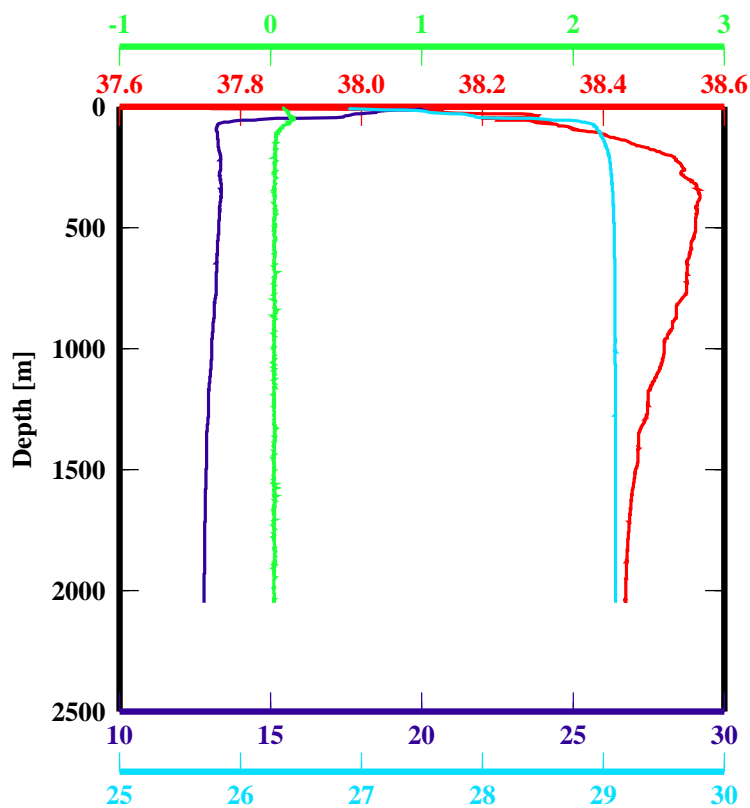
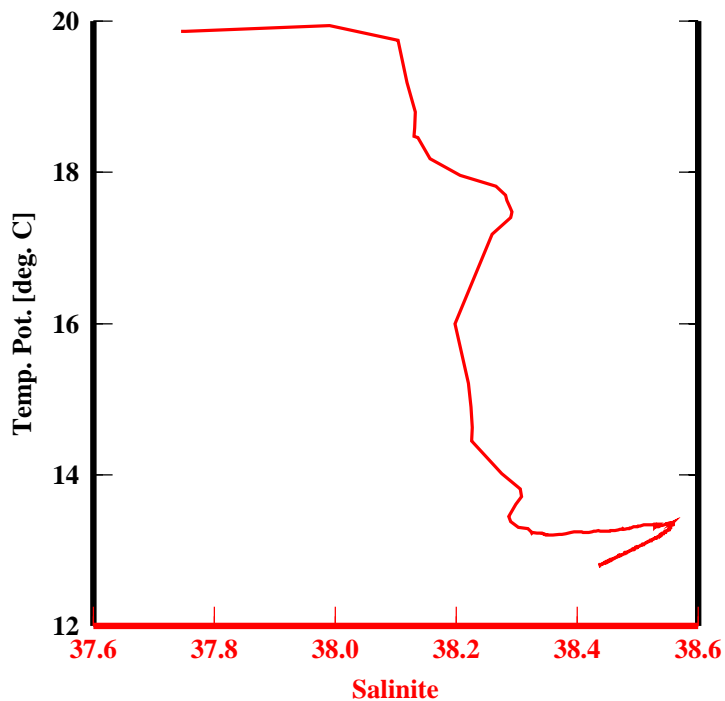
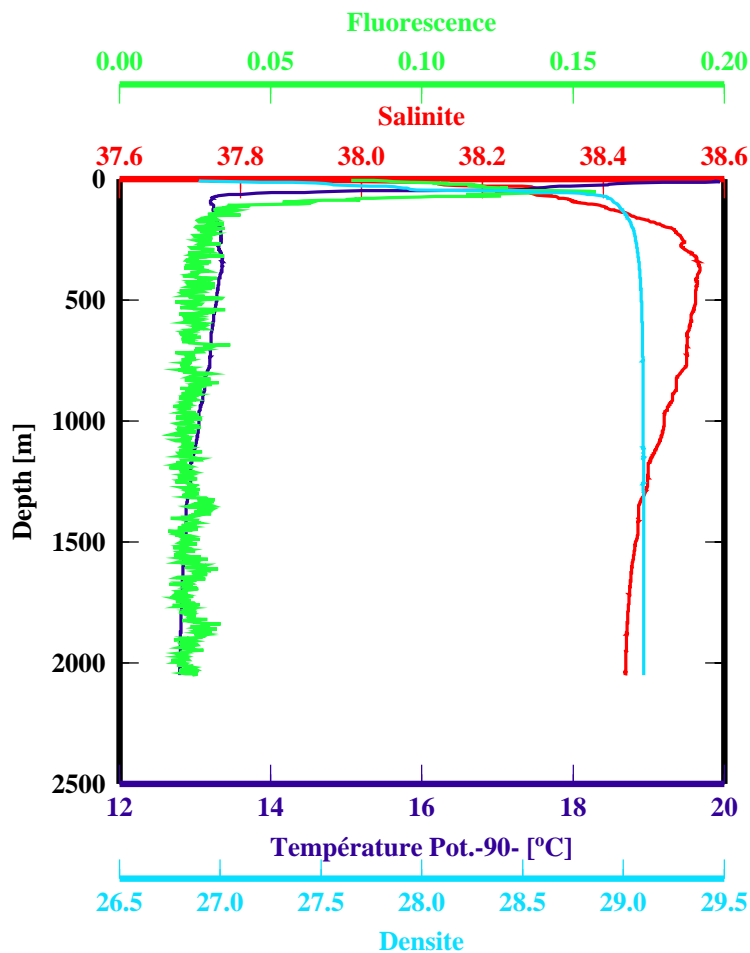
Vent : force :

direction :

Nebulosite :

Etat de la mer :

P. Atmospherique :





Date :

Lat. :

Long.:

Vent : force :

direction :

Nebulosite :

Etat de la mer :

P. Atmospherique :

